
Let's Explore
OHIO
THE STANDARD OIL COMPANY (OHIO)

Adele Andrews

COMPILED AND PUBLISHED BY
THE STANDARD OIL COMPANY (OHIO)

Copyright 1938, The Standard Oil Company (Ohio)


Let's Explore
OHIO
It's a land of delightful surprises,
where a magnificent inland sea-coast
and picturesque highlands join to
form a great natural playground.



A WATERFALL in the rugged beauty of Ohio's Hocking Parks. See Tour Area No. 10

★ WHAT YOU WILL FIND IN THIS BOOK ★

TOUR SUGGESTIONS, for each section of the state. In Ohio, you need not journey far to find natural playgrounds, parks, scenes of historic significance and picturesque beauty without any counterpart — anywhere in the world. This book tells you what there is to see and do in each separate locality of the state, wherever you may roam. We have included the charm of the little-known and the secluded as well as the more famous landmarks of this mighty state. The Tour Suggestions are set up, not in terms of routes, but in 17 conveniently-sized touring areas, which in effect, comprise a geographic index of the entire state. By this plan, you need not limit yourself to cut-and-dried routes in order to be fully informed of attractions to be enjoyed. This book enables you to map out your own routes, in more infinite variety, more carefully tailored to your own taste, than would be possible under any other plan. Simply follow any highway of your desire. This book will tell you where you can fish, swim, picnic, camp, go boating, where you will find the finest that Ohio offers in recreational, historic, scenic interest.

OUTSTANDING ATTRACTIONS. Certain Ohio features have so much to offer the vacationist that special attention should be devoted to them. The famous Lake Erie Island region and the 200-mile lake coastline is nationally famous for its splendid beaches, resorts and fishing. See Areas 7 and 15, particularly. Other good water resorts are Lake St. Marys, Area 2; Buckeye Lake, Area 9; Indian Lake, Area 5; Pymatuning Lake, Area 15. For sheer scenic beauty, camping and picnicking, the series of the Great Hocking Parks is unsurpassed, see Area 10. Other close rivals, John Bryan State Park, Area 6; and Serpent Mound State Park, Area 6.

FISHING IN OHIO. Hundreds of lovely lakes and beautiful streams provide fine sport for devotees of the rod and reel. For location of fishing spots, see page 16.

OHIO'S COLLEGES. Ohio is one of the leading college states in the nation, with 59 institutions of higher learning situated at various points throughout the state. For locations, see page 38.

COMPLETE INDEX TO THIS BOOK is on pages 60-63. Every attraction and point of interest covered in this volume is listed alphabetically in the Index.

ALL TIME SCHEDULES and admission charges listed in this book are, of course, subject to change.

★ ★ HOW TO USE

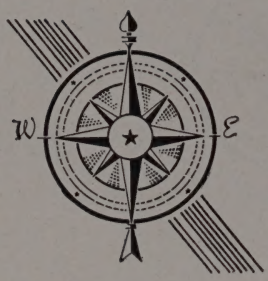

LOCATE yourself on this Key-Chart. Then refer to the pages containing a description and detail map of the Area you wish to explore. This Key-Chart is to be used like a table of contents. Quickly and easily, it tells you where in this book you can find information on the principal attractions to be found along Ohio's highways. We suggest that you supplement your use of this book with SOHIO'S complete detailed road map of Ohio. You can get this map, free, at any SOHIO station.

SOHIO

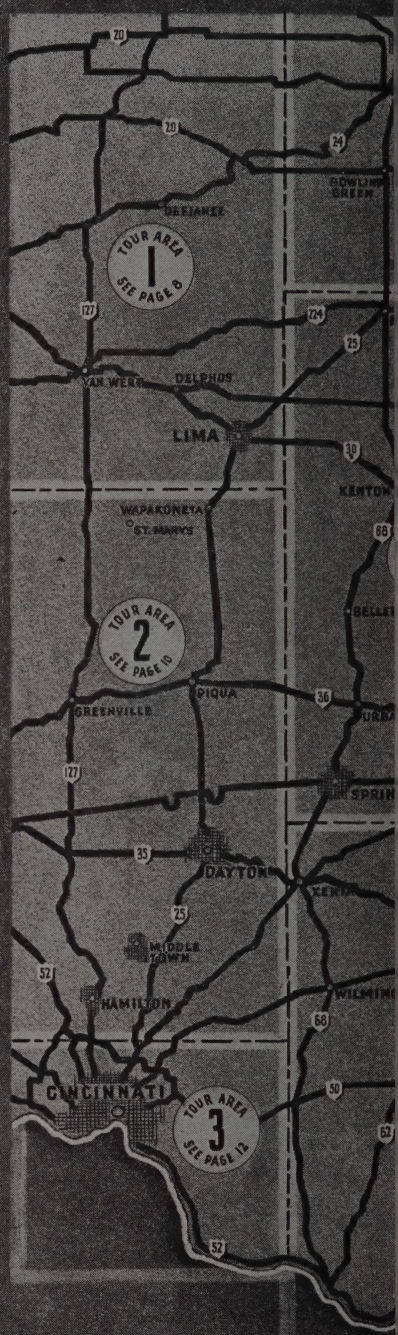

THIS BOOK ★ ★

Lake Erie
CONNEAUT
ASHTABULA
PAINESVILLE
TOLEDO
SANDUSKY
FREMONT
BELLEVUE
NORWALK
TIFFIN
LORAIN
CLEVELAND
ELYRIA
TOUR AREA 7 SEE PAGE 26
TOUR AREA 12 SEE PAGE 46
TOUR AREA 15 SEE PAGE 54
WARREN
RAVENNA
YOUNGSTOWN
AKRON
ALLIANCE
SALEM
TOUR AREA 8 SEE PAGE 32
ASHLAND
WOOSTER
CANTON
MASSILLON
BUCYRUS
GALION
MANSFIELD
TOUR AREA 16 SEE PAGE 56
EAST LIVERPOOL
MARION
DOVER
NEW PHILADELPHIA
TOUR AREA 13 SEE PAGE 50
UHRICHSVILLE
STEUBENVILLE
MOUNT VERNON
DELAWARE
COSHOCTON
TOUR AREA 9 SEE PAGE 34
NEWARK
CAMBRIDGE
MARTINS FERRY
TOUR AREA 17 SEE PAGE 58
COLUMBUS
ZANESVILLE
LANCASTER
TOUR AREA 14 SEE PAGE 52
CIRCLEVILLE
LOGAN
WASHINGTON C.H.
TOUR AREA 10 SEE PAGE 40
MARIETTA
CHILLICOTHE
ATHENS
WELLSTON
JACKSON
PORTSMOUTH
GALLIPOLIS
TOUR AREA 11 SEE PAGE 44
IRONTON

Let's Explore OHIO

TOUR AREA NO. 1

OVERLOOKING THE MAUMEE, the site of old Ft. Defiance. See No. 3.

TYPICAL PICNIC FACILITIES along the Maumee. See Nos. 1 and 2.

LOCKS of the old Miami and Erie Canal. See No. 1.

THE country of the Maumee is in the beginning of the great western plains, where the land reaches endlessly to the horizon. The historic courses of the beautiful Maumee and Auglaize Rivers — in turn the highways of Indians, explorers, soldiers, and settlers — today offer the motorist many excellent sites for picnics, fishing, swimming, and scenic drives well punctuated with points of interest.

1. INDEPENDENCE STATE PARK, on Route 24, east of Defiance. Favorite site for picnics. Fine bass fishing below the dam. Here you will see one of the few perfectly preserved canal locks in Ohio. Game preserve located here. Splendid shelter houses. Camp stoves, toilets,

WHAT TO SEE AND DO

well water. This 400-acre park extends 4 miles along the Maumee. Open to public, free. Boats rented.

2. Near NAPOLEON, 10-acre park with facilities similar to above. East of Napoleon to Grand Rapids, (see Tour Area No. 4) the Maumee offers some of the best small-mouth bass fishing in Ohio.

3. At DEFIANCE, site and earthworks of fort built by "Mad" Anthony Wayne in 1794; tourist camp, picnic grounds, swimming pool with life-guards, and playground at Kingsbury Park. Birthplace of Chief Pontiac. State Fish Hatchery, open to visitors.

4. LIMA AND VICINITY — FAUROT PARK in Lima, 110 acres, with playgrounds, tourist camp, and free picnic grounds. OIL FIELDS near city.

5. FT. AMANDA STATE PARK, seven miles southwest of Lima, on Route 198. Site of old Fort Amanda, built in 1812. Park and picnic facilities along Auglaize River.

6. NETTLE LAKE, near the town of Northwest, Ohio; free picnic facilities; fishing, boats rented.

7. GIRTY'S ISLAND. In the Maumee near Napoleon. Retreat of George, James and Simon Girty, outlaws during and following Revolutionary days.

8. Near WINAMEG. 12 prehistoric mounds, Council Oak, tree to which Indians tied victims.

9. At VAN WERT, Brumback Library, first successful county library in U. S.

See adjoining Tour Areas **2**, **4** *and* **5** *for additional points of interest near this region.*

A SAFE POOL for the children at Kingsbury Park. See No. 3.

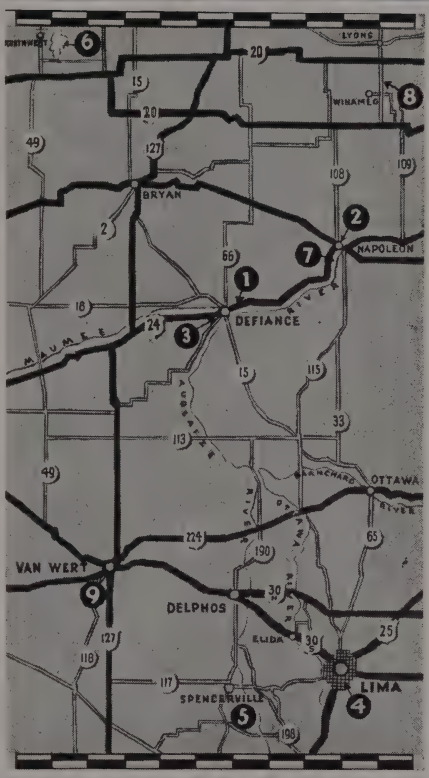

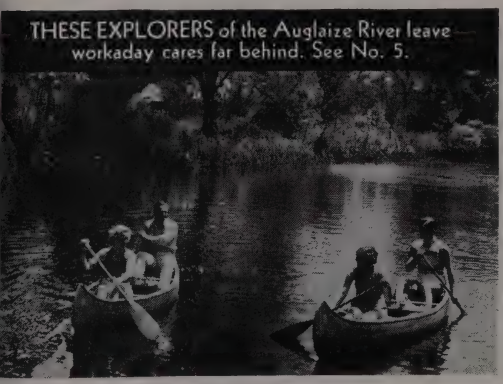

THESE EXPLORERS of the Auglaize River leave workaday cares far behind. See No. 5.

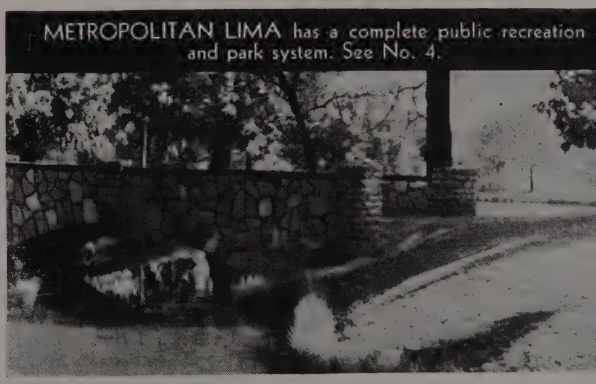

METROPOLITAN LIMA has a complete public recreation and park system. See No. 4.

Let's Explore OHIO

TOUR AREA NO. 2

LAKE ST. MARY'S offers unusually fine camping facilities. See No. 1.

LIGHTHOUSE on Lake St. Mary's. A reproduction in miniature of the Eddystone Lighthouse at Land's End, England. See No. 1

OUTSTANDING attractions in this fascinating area are Fort Ancient and Lake St. Mary's. You can spend many days at these places and still not exhaust their scenic, historic, and recreational possibilities. Wright Field at Dayton is a high-point for aviation enthusiasts.

AT FORT ANCIENT STATE PARK, Grandview Point offers a splendid view of the Little Miami River. See No. 2.

1. LAKE ST. MARY'S STATE PARK, near Celina and St. Marys. This 15,500-acre body of water offers splendid vacation attractions. Fine swimming, golf, fishing, and camping facilities. Trailer camp with electricity available. Cottages. State Park on the lake has 80 acres of park area, half a mile of beautiful lake front. Shelter houses, wells, toilets, tennis courts.

2. FORT ANCIENT STATE PARK. Rich in both historic and scenic attractions, this 310-acre park is located on State Route 350, ten miles east of Lebanon. Here in prehistoric times ancient men built a fortress that was practically impregnable, with yawning ravines and steep slopes along the defense walls. Burial mounds and remains of villages are within the enclosure today. Park and picnic grounds open free. Mound Builders Museum near the park shows relics of the prehistoric people. Admission to Museum, 25c — Children, 10c.

3. FORT RECOVERY STATE PARK at Fort Recovery. A nine-acre park containing a new reconstruction of the log fort and stockade built by General Anthony Wayne in 1793.

4. LAKE LORAMIE STATE PARK. North of Piqua on State Route 66. Park includes 1,950 acres;

WHAT TO SEE AND DO

bathing, fishing, and hunting. Toilet and well water facilities. Cottages.

5. At GREENVILLE: City Park, 23 acres, located at north end of town; outdoor fireplaces, playground, wading pool. Fort Jefferson State Park, 5 miles south of city; 6 acres; monument marks site of fort built by General St. Clair in 1791. Fort Greenville; site of fort built by General Wayne in winter of 1793-94.

6. GREENVILLE FALLS. Beauty spot on the Stillwater River, on Route 48, one mile south of Covington.

7. LUDLOW FALLS. Beauty spot on Route 48, ten miles south of Covington.

8. At PIQUA: Fort Piqua, on Route 66, north of city. Pickawillany Indian Village; site of old village is northeast of the city. Fish Hatchery, operated by state. Miami Conservatory Dams; there are five dams; at Germantown, Taylorville, Huffman, Englewood, and Lockington.

9. In DAYTON: Wright Field and Patterson Field; both operated by U. S. Army Air Corps. Sightseeing trips three times each working day, at 10:00 A. M., 2:00 and 3:15 P. M. Public Library Museum, 215 E. Third, in Public Library, specializes in natural history and history of Dayton. Art Institute, Forest and Riverview Aves. Community Country Clubs: a 294-acre tract of natural forest. Playground; camping; picnicking. Fairmont Park: camping; picnicking. Tourist Camp at Island Park, a 20-acre tract in the Big Miami River; boating, bathing, fishing, city water, electricity, gas, showers, police protection; stores nearby. Soldiers' Home: government guides conduct visitors.

10. FORT ST. CLAIR STATE PARK; one mile southwest of Eaton; 89 acres; tennis, picnicking, camping.

11. MIAMISBURG MOUND STATE PARK; one mile southeast of Miamisburg. 33 acres. Contains one of largest conical mounds in the U. S.

12. McGUFFY MUSEUM, at Oxford.

13. At HAMILTON: Memorial Building, on the site of old Fort Hamilton; historical exhibits.

See adjoining Tour Areas **1, 3, 5** *and* **6** *for additional points of interest near this region.*

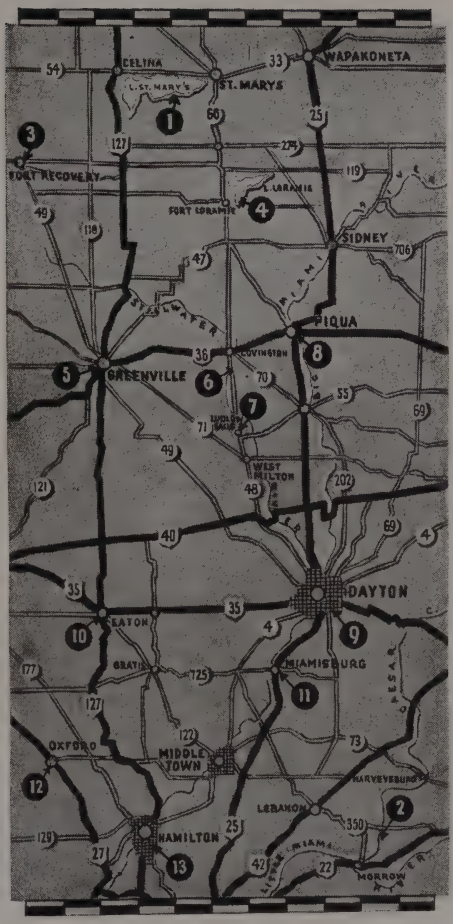

FORT RECOVERY. See No. 3.

GIANT BOMBER over Wright Field, Dayton. See No. 9.

Let's Explore OHIO

TOUR AREA NO. 3

SKY LINE of Cincinnati as seen from bridge across the Ohio.

MULLEN BANDSTAND, Lytle Park. See No. 14.



CONEY ISLAND, famous amusement park. See No. 3.

BUILT on seven majestic hills, like ancient Rome, Cincinnati is likewise one of the great cosmopolitan cities of the world. This Queen City of the mighty Ohio intermingles quaintness, romance, history, art, music and many unusual holiday attractions. Cincinnati greets you with a spirit of hospitality akin to the old South. Its appeals are so infinite in variety, we can only hint of them here, and assure you that few regions anywhere possess so much to charm you, and reward your travels.

CINCINNATI

1. MT. AIRY FOREST. On Route 27, Colerain Ave., western part of city. This largest of Cincinnati's 119 parks offers 1,304 acres of forest reserve with interesting trails, picnic areas, camp stoves, log cabin shelters, swings, safe drinking water, comfort buildings — every convenience for your enjoyment. Free.

2. CINCINNATI ZOOLOGICAL GARDENS, Vine St. and Erkenbrecher Ave. Fun for the entire family. Fine collection of animals, birds, and reptiles. Popular operas and band concerts

WHAT TO SEE AND DO

throughout the summer. Dining at Club house. Dancing. Pony tracks and other amusements. For years, the Zoo has been one of Cincinnati's favorite attractions. Admission, 25c for adults, 10c for children 4 to 14.

3. CONEY ISLAND. A very complete amusement park and the location of "River Downs" race track; 10 miles southeast of the city on the Ohio River, on Route 52. Also can be reached by steamer, leaving foot of Broadway, Cincinnati, at 11:00 A. M.; 2:30, 5:30, 8:00 P. M. Extra trip Saturdays, Sundays and Holidays at 10:15 P. M. Large park reserved for picnic dinners. Free parking at boat landing in city or at park. Admission at auto entrance, 10c. Boat ride plus admission to park, 25c for adults, 15c for children under 12.

4. SITE OF FORT WASHINGTON. Most pretentious fort and outpost of American civilization in 1788 is commemorated by a monument at 3rd and Ludlow.

5. CINCINNATI UNION TERMINAL. Built at a cost of $43,000,000, is one of the finest and most modern structures in the U. S. Has some of the finest glass mosaic murals in the world.

6. CAREW TOWER, Cincinnati's famous skyscraper, offers impressive airview of entire community. Open to public. Admission, 25c.

7. CINCINNATI MUSEUM OF NATURAL HISTORY, Central Parkway and Walnut St. Open every day.

8. HAMILTON COUNTY MEMORIAL

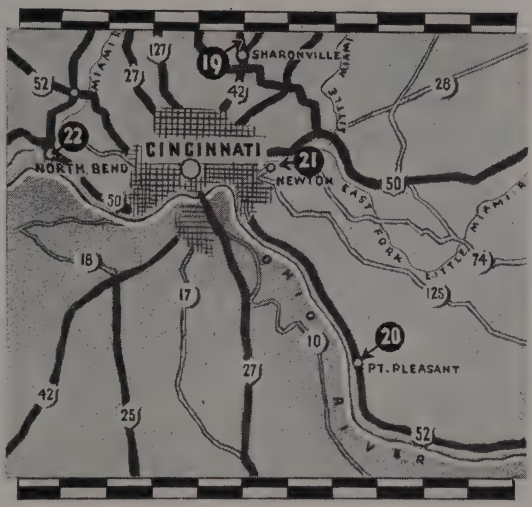

BUILDING, Elm and Grant Sts. Historical collections. Open weekdays only.

9. TAFT MUSEUM, 4th and Pike Street, contains fine art collection donated by Taft family. Open every day. Nearby in Lytle Park is Barnard's famous Statue of Lincoln.

10. ART MUSEUM, Eden Park, open daily; free, except Mondays.

11. MUNICIPAL GREENHOUSES, Eden Park, open daily.

CINCINNATI ZOO. See No. 2.

Let's Explore OHIO

TOUR AREA NO. 3 Cont'd

DAILY EXCURSIONS on picturesque river boats. See No. 3.

GRANT'S BIRTHPLACE, at Point Pleasant. See No. 20.



TAFT'S HOME. See No. 9.

CINCINNATI ART MUSEUM. See No. 10.

12. TRAILSIDE MUSEUM, Burnet Woods, north of the University of Cincinnati. Open weekdays only.

13. HISTORIC INDIAN MOUND FORTIFICATIONS, in Columbia Park.

WHAT TO SEE AND DO

14. FREE BAND CONCERTS, Thursday nights at Burnet Woods, June 23-August 25; Friday nights at Eden Park, June 24-August 26; Lytle Park, Saturday nights, June 25-August 27; Washington Park, Wednesday nights, June 29-August 31.

15. BASEBALL. The "Reds" play both day and night games at Crosley Field.

16. NATURE TRAILS: hiking, Burnet Woods, Ault Park, Alms Park, Mt. Echo Park.

17. FINE VIEW OF CINCINNATI, Ohio River, and Kentucky hills at Eden Park and Alms Park. Other good views at Ault Park, Mt. Storm Park and Mt. Echo Park.

18. SWIMMING PLACES, Phillipps Swimming Pools, located at Walnut Hills; Avondale; Price Hill. Also swimming at Coney Island. Admission charge.

OUTSIDE CINCINNATI

19. SHARON WOODS, ½ mile north of Sharonville, Route 42. 330 acres of beautiful woodlands. Boating. Picnicking. Playfields. Trails along picturesque gorge and through the woods. Free to public.

20. BIRTHPLACE OF GENERAL GRANT, Point Pleasant. Four-acre State Park on Ohio River. The house in which he was born is now a museum, open free.

21. STATE FISH HATCHERY at Newton. Open to visitors.

22. HARRISON MEMORIAL, North Bend, off U. S. 50. 14-acre park open to public. Beautiful view of Ohio valley here.

See adjoining Tour Areas **2** *and* **6** *for additional points of interest near this region.*

EDEN PARK overlooking the Ohio Valley. See Nos. 11, 14 and 17.

THE CINCINNATI "REDS" offer big league baseball thrills. See No. 15.

LAKES

LAKE ERIE DISTRICT: (See Area No. 4) East, West, and Middle Harbors, reached from Lakeside or Port Clinton, provide largemouth bass, perch, pike, bluegills, and catfish fishing. There is fine fishing around Put-In-Bay. Smallmouth and largemouth bass, wall-eyed pike, catfish, rock bass, and sheepshead are regularly caught. Live minnows, worms and soft crabs are good bait. You can fish from boats off islands and reefs in this district. Wall-eyes are caught by trolling on reefs north of Kelleys Island. Boats rented.

LAKE ST. MARY'S: (See Area No. 2) Excellent crappie fishing during May and June. Bass and catfish are also caught in Lake St. Mary's. Minnows best average bait. Boats rented.

INDIAN LAKE: (See Area No. 5) Offers largemouth bass, crappies, bluegills, catfish and some wall-eyed pike. Boats rented.

LAKE LORAMIE: (See Area No. 2) Good crappie fishing. Also bass and catfish. Boats rented.

BUCKEYE LAKE: (See Area No. 9) This lake is stocked with largemouth and smallmouth black bass, bluegills, crappies, white bass, and catfish. A few wall-eyed pike are also caught. Scientific researches reveal that 52 species of fish live in this body of water. Boats rented.

PORTAGE LAKES: (See Area No. 13) A series of lakes near Akron including Rex Lake, Nesmith Lake, Turkeyfoot Lake, East Reservoir, West Reservoir, New Reservoir and Long Lake. All are stocked with largemouth black bass, bluegills, crappies, and catfish. Boats rented.

PYMATUNING RESERVOIR: (See Area No. 15) This lake has been well stocked with fish by both the states of Pennsylvania and Ohio, and is included in the special hunting, fishing, and boating district by authority of legislation passed by both states. In order to hunt or fish in this district, it is necessary to procure a Pymatuning stamp, which is affixed to the regular fishing or hunting license. One possessing such a stamp may fish on all parts of the lake, whether included in Pennsylvania or Ohio. This lake is closed to fishing from December 10th to July 30th.

PRIVATELY OWNED LAKES

In the northeastern sector of the state, there are many privately owned lakes. Nearly all of these are good fishing spots because the owners must restock

OHIO'S LOVELY LAKES are well stocked with game fish.

OHIO'S BEAUTIFUL STREAMS are noted for their small-mouth bass.

to maintain business. They are open to the public for fishing on a privilege charge basis, averaging around $.50 to $1.00 per day. Boats are usually rented at an extra charge.

STREAMS

MUSKINGUM RIVER: (See Areas No. 13 and 14) One of the finest fishing waters in the state. Wall-eyed pike, bass, and muskellunge. Muskies are out of the picture until fall. They do not strike in warm weather or warm water. Malta, Eaglesport, and a dozen other places along the river are fishing locations with camps available. Best fishing is near numerous dams, reached on Route 77, north and south from Zanesville. The central point for fishing this water is McConnelsville. Boats and bait available at towns mentioned.

WAKATOMIKA CREEK: (See Area No. 13) A tributary of the Muskingum, 15 miles north of Zanesville. One of the best bass streams in Ohio. Minnows, crawfish, artificial plugs, and spinners are favorite bait.

MAUMEE RIVER: (See Areas No. 1 and 4) Near Grand Rapids and Waterville, and below Independence Dam near Defiance, this stream offers good fly fishing for smallmouth and largemouth bass. Pickerel and catfish are also caught at various points along the Maumee from Toledo to Defiance.

AUGLAIZE RIVER: (See Area No. 1) Good catfish and crappie fishing south of Defiance.

SANDUSKY RIVER: (See Area No. 4) Black bass, white bass, sago bass, catfish. Fishing up and down stream from Fremont.

VERMILION RIVER: (See Area No. 7) Offers fine smallmouth black bass fishing. Catfish are also caught.

BIG MIAMI RIVER: (See Areas No. 2 and 3) Between Piqua and Sidney, and upstream near Indian Lake, the Big Miami offers fine fishing for smallmouth bass, rock bass, crappies, and catfish. There is also good fishing on the Big Miami near Tippecanoe City.

LITTLE MIAMI RIVER: (See Areas No. 2, 3 and 6) Smallmouth bass, rock bass, crappies, and catfish. Fishing spots near Morrow (Area 2), Fayetteville (Area 6), and west of Cincinnati (Area 3).

CAESAR'S CREEK: (See Area No. 2) Smallmouth bass, rock bass, crappies and catfish. Fishing spot near Harveysburg.

ROCKY FORK, PAINT CREEK, and RATTLESNAKE CREEK: (See Area No. 6) Smallmouth bass, rock bass, crappies and catfish. Fishing spots near Hillsboro and Washington Court House.

LITTLE DARBY AND BIG DARBY: (See Areas No. 5 and 10) Smallmouth bass, rock bass, and catfish. Fishing spots at Georgesville (Area 5) and Darbyville (Area 10).

SCIOTO RIVER: (See Areas No. 9, 10 and 11) Both largemouth and smallmouth bass are taken in this stream, more particularly in the tributaries. There are two dams on the river, one between Rathbone and Dublin, (O'Shaughnessy Dam) and one just north of Columbus (Grigg's Dam). Bluegills, crappies, perch, and catfish are caught in the lakes made from these dams. Both live and artificial baits are successful. The carp fishermen score all along the Scioto.

OLENTANGY RIVER: (See Area No. 9) Smallmouth bass, rock bass, and crappies. A very sporting stream to fish. Artificial flies are effective by reason of the shallow water.

MAD RIVER (See Areas No. 2 and 5) One of the few places in Ohio where there is public trout fishing. The water is cold and the trout are mostly rainbows. Fished with dry and wet flies and worms.

TUSCARAWAS RIVER: (See Area No. 13) Good muskellunge and wall-eyed pike fishing, up and down stream from Newcomerstown, and up and down stream from New Philadelphia.

WALHONDING RIVER: (See Area No. 13) Muskellunge and wall-eyed pike fishing, upstream from Coshocton.

Let's Explore OHIO

TOUR AREA NO. 4

CHERRY STREET BRIDGE, open for a lake freighter.

ANTHONY WAYNE MONUMENT. See No. 11.

THE TOLEDO ZOO is located in the comprehensive Zoological Gardens. See No. 2.

DOWN-TOWN TOLEDO at night

WHAT TO SEE AND DO

AT ITS 101st birthday, Toledo is one of the mightiest ports of the Great Lakes and the largest coal port in the world. A city of huge and diversified industries, it is a center of culture and education. Within the city itself and in the outlying districts along the Maumee River and the shores of Lake Erie, the visitor to Toledo is surrounded by scenes of beauty and places for enjoyment.

IN TOLEDO

1. SITE OF FORT INDUSTRY. In downtown Toledo at the corner of Summit and Monroe Streets a tablet marks the spot where stood the old fort built by General Wayne.

2. TOLEDO ZOOLOGICAL GARDENS. Broadway and Shadowlawn Drive. Here is located a very fine zoo, one of the largest in the United States. Also within the Gardens are the Aquarium, the Museum of Natural History, and the Music Shell. Small admission charge.

3. WALBRIDGE PARK, across from the zoo, on the banks of the Maumee River, has excellent picnic grounds, swimming, and amusements.

4. BAY VIEW PARK, at the mouth of the Maumee River, offers excellent camping, fishing and golf. Site of Naval Armory.

5. TOLEDO MUSEUM OF ART. Monroe St. and Scottwood Avenue. Famous for its unusual collection of ancient glass and fine arts.

6. APPROVED SWIMMING PLACES: Reno Beach, Toledo Beach, Willow Beach, Walbridge Park. Admission charged.

7. INTERESTING WATER FRONT SIGHT, the loading of coal into Lake freighters. Huge machines pick up railway cars as though they were matchboxes, and empty their contents into the waiting ships. To be seen at the B. & O. docks from Miami Street, just south of Fasset Street Bridge; or also from Jefferson Avenue south of Cherry Street Bridge at New York Central loading docks.

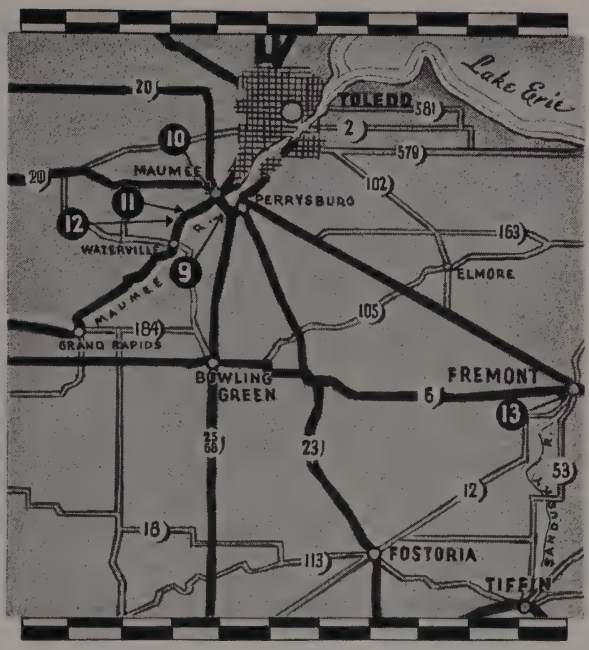

OUTSIDE TOLEDO

8. SCENIC DRIVE. Route 24 follows the beautiful Maumee River from Toledo through Defiance. There are numerous camping, picnicking, and fishing places all along the river. Perch, pickerel, bass, and sunfish are caught in the Maumee. Also see Tour Area No. 1.

9. FORT MEIGS PARK. Across the river from the town of Maumee. Picnicking, camping, fishing.

10. SIDE CUT CANAL PARK. Old locks, built of huge stone blocks, still in fine condition. Camping,

SCENE IN TOLEDO'S FAMOUS ZOO. See No. 2.

Let's Explore OHIO

TOUR AREA NO. 4 Cont'd

FINE PICNIC PLACES along the Maumee, Southwest of Toledo. See No. 8.

TOLEDO is the westernmost city on Ohio's "Inland Seacoast"

WHAT TO SEE AND DO

picnicking. On Route 24, at west edge of town of Maumee.

11. FALLEN TIMBERS STATE PARK. 5½ miles west of Maumee on Route 24. Site of the Battle of Fallen Timbers where General Anthony Wayne defeated the Indians in 1794. Four acres. Camping, bathing, fishing.

12. TURKEYFOOT ROCK. Where Chief Turkeyfoot was killed in battle. Southwest of Fallen Timbers Park on Route 24.

13. At FREMONT: HAYES MEMORIAL and SPIEGEL GROVE STATE PARK. The homestead and grave of former President Rutherford B. Hayes are located in a beautiful park at the south edge of the city. OLD BETSY, famous cannon used by Major George Crogan in the gallant defense of Fort Stephenson against the British and Indians in 1813.

See adjoining Tour Areas **1, 5, 7** *and* **8** *for additional points of interest near this region.*

BEAUTIFUL DRIVE along the Maumee. Turkeyfoot Rock in foreground. See Nos. 8 and 12.

"OLD BETSY"— historic cannon at Fremont. See No. 13.

TOLEDO MUSEUM OF ART. See No. 5.

Let's Explore OHIO

TOUR AREA NO. 5

UPPER FALLS of Mad River near Bellefontaine. See Page 16

MADONNA OF THE TRA MONUMENT. See No. 10

INDIAN LAKE offers fine sport for the fishermen. See No. 1.

AERIAL VIEW of beautiful Indian Lake. See No. 1.

THIS historic section of Ohio offers a profusion of points of interest, places of unusual beauty, and opportunities for play and recreation. Indian Lake is a beautiful body of water, with every attraction for the tourist. The crystal caverns near Bellefontaine are natural wonders that no traveler should miss.

1. INDIAN LAKE STATE PARK. This beautiful park and lake offer excellent picnicking, swimming, boating, hunting and fishing. On the north shore is Indian Lake State Park, 6,300 acres, nature trails, golf. The Park is open from May 1st to September 10th.

2. OHIO CAVERNS. Three miles southeast of West Liberty on Route 275. Huge caverns with gorgeously colored walls, stalactites, and stalagmites. Caverns are illuminated. Temperature remains at 54 degrees, winter and summer. Trip through caverns takes one hour; admission charge. Thirty-five acres of camping and picnic ground open free to public.

3. ZANE CAVERNS. Six miles east of Bellefontaine. Spectacular underground formations, illuminated. Temperature, 54 degrees. Trip through caverns requires approximately one hour. 100 acres of forest land open to public for camping, picnicking. Admission, $1.25 for adults, 60c for children 6 to 14.

WHAT TO SEE AND DO

4. ST. MARY'S SHRINE, at Carey.

5. In FINDLAY: City Park: picnicking, municipal swimming pool (admission charge at pool). Municipal Tourist Camp, east of city.

6. LAKE IDLEWILD, 2 miles north of Kenton; picnicking, fishing, swimming, dancing.

7. In MARION: Harding Memorial: on Route 23 at southern limits of city. Harding Home and Museum; admission 25c. McKinley Park, west of Harding Memorial; picnicking. Crystal Lake Park north of the city; swimming.

8. MACOCHEE CASTLE, just east of West Liberty; former home of Col. Don Piatt, now a museum of Indian relics; open to the public; admission charged. MACACHEEK, (Chateau Piatt); located across the valley from the castle.

9. CLARK MEMORIAL STATE PARK. 5 miles west of Springfield, on U.S. 40. A small park, less than an acre in extent, marks the site of the Indian village of Piqua, where George Rogers Clark defeated the British and Indians in 1780.

10. In SPRINGFIELD: Clark County Historical Society; Memorial Hall located at Lowry Ave. and Main St., open weekdays except Mondays, 9 to 12 A. M. and 2 to 4:30 P. M. Free. Snyder Park; picnicking, tennis. Madonna of the Trail Monument; on western outskirts of city, on Route 40.

See adjoining Tour Areas **1, 2, 4, 6, 7, 8** *and* **9** *for additional points of interest near this region.*

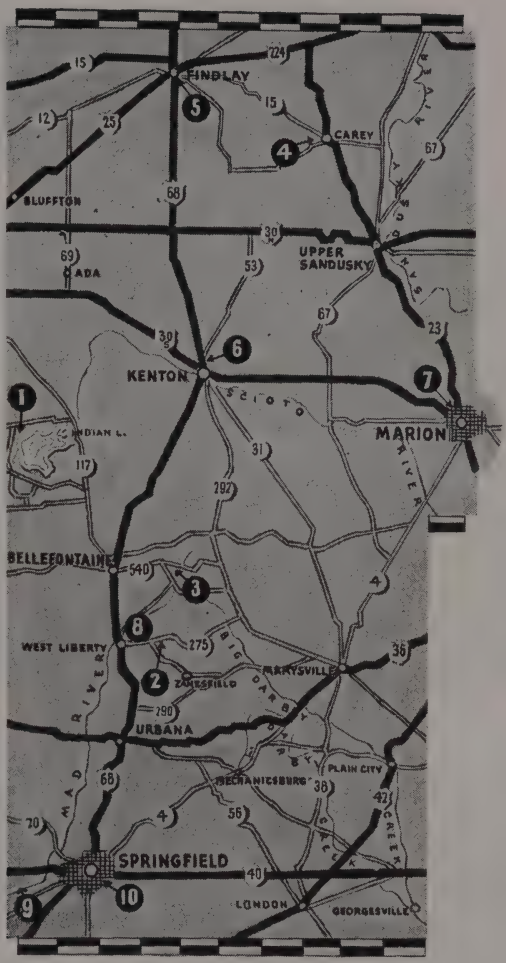



GORGEOUSLY COLORED are crystal formations in the Ohio and Zane Caverns. See Nos. 2 and 3.

A NATIONAL SHRINE is the Harding Memorial at Marion. See No. 7.

Let's Explore OHIO

TOUR AREA NO. 6

HERE is an area rich in scenic beauty and in the remains of prehistoric man's activities. The Great Serpent Mound in this region is one of the greatest examples of the ancient mound work. Near historic Ripley, scene of underground railway activity during the Civil War, is the place where Eliza crossed the ice. John Bryan State Park, one of the most beautiful in Ohio, offers splendid opportunities for camping, picnicking, and swimming.

SHELTER HOUSE at John Bryan State Park. See No. 1

1. JOHN BRYAN STATE FOREST PARK. Two miles east of Yellow Springs. One of the outstanding scenic attractions in the state. Through this beautiful 660-acre park flows the turbulent Little Miami River. Plunging rapids and swirling pools mark its course through a scenic limestone gorge. Magnificent

MAJESTIC OHIO RIVER, near Manchester. See No. 10

RANKIN HOUSE at Ripley. See No. 9.

STEAMBOAT ROCK in the Little Miami River near John Bryan State Park. See No. 1.

WHAT TO SEE AND DO

cliffs, amazing rock formations, and beautiful woodlands delight the visitor. Picnicking, swimming, fishing.

2. WILLIAMSON MOUND STATE PARK. Near Route **42**, southwest of Cedarville. Massie's Creek Gorge extends through this two-acre park, which contains a conical prehistoric Indian mound. The park is noted for its scenic splendor as well as its prehistoric significance.

3. SERPENT MOUND STATE PARK. 16 miles southeast of Hillsboro. In a 61-acre park, the Serpent Mound extends for 1,335 feet along the crest of a ridge. The gaping mouth of the Serpent holds a gargantuan egg. Within the park are excellent facilities for picnicking and camping.

4. FORT HILL STATE PARK. Located 11 miles north of Peebles near Routes 124 and 41, this 341-acre park contains a prehistoric earthwork, situated on a high hill. Thirty-five acres are enclosed in the walls of the fort.

5. THE SEVEN CAVES. 13 miles east of Hillsboro on Route 50. Caves are illuminated; admission charged. Rocky gorges. Picnicking. Cottages.

6. PIKE STATE FOREST. Four miles east of Cynthiana, off Route 41.

7. SEIP MOUND STATE PARK. A ten-acre park, east of Bainbridge, south of Route 50. Picnicking.

8. HOME OF ULYSSES S. GRANT and schoolhouse he attended, at Georgetown.

9. UNDERGROUND RAILWAY STATION, a very important outlet for escaping slaves during pre-Civil War and war times, at Ripley. It was near here that Eliza, of Uncle Tom's Cabin fame, crossed the ice floes in the Ohio. RANKIN HOUSE, former home of John Rankin, abolitionist is now a museum.

10. SCENIC DRIVE along the Ohio River. Throughout this entire section, the drive along Route 52 rewards the tourist with lovely vistas of the historic Ohio.

See adjoining Tour Areas, **2, 3, 5, 7, 10** *and* **11** *for additional points of interest near this region.*

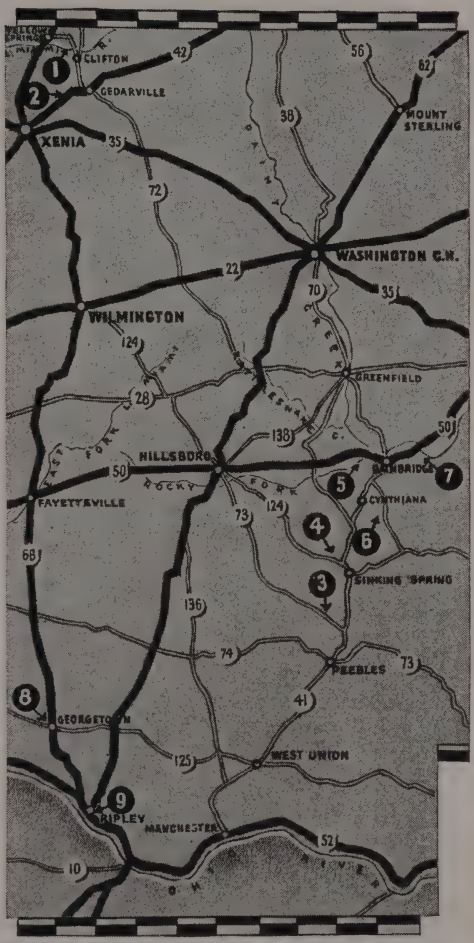

GREAT SERPENT MOUND. See No. 3.



CAVE CANYON at Seven Caves. See No. 5.

Let's Explore OHIO

TOUR AREA NO. 7

ONE of the most delightful vacation lands in America is the famous archipelago of Lake Erie Islands, centering around Sandusky. This delightful area has been described by world-famous travelers as the "Bermuda of America." Broad, white sandy beaches stretch for many miles, lake steamers maintain frequent schedules for pleasure seekers, the area abounds in good fishing, amusement facilities, good hotels, cottages, restaurants and camping sites. "The Region" is worthy of the highest recommendation as a vacation land whether you plan to stay two days or two months. Since Perry's memorable victory over the British in the War of 1812, Put-In-Bay and the Erie Islands have justly held a singular place in the hearts of all Americans.

1. PUT-IN-BAY on South Bass Island, can be reached by boat from Catawba Island, Lakeside, or Sandusky. The Perry Victory Memorial Monument, a simple Doric shaft rising 352 feet, is an impressive landmark visible for many miles around. Observation deck at the top of the monument affords visitors a fine view of the waters where Commodore Perry in 1813 forced the first and only surrender of an entire British Naval Squadron. The Bay itself is the scene each year of the Interlake Yachting Association Regatta. Other attractions for the tourist are the beautiful rocky shores and the unique caves and caverns. State and Federal Governments maintain fish hatcheries. There are summer cottages and seven hotels on the Island. This area is famous for its vineyards and wine caves. Swimming, fishing, boating, golf, amusements.

AMONG THE FINEST in the world are Lake Erie's smooth, sandy beaches.



WHAT TO SEE AND DO

BOAT SCHEDULES FOR ISLANDS. The Steamer Erie Isle, passenger and auto ferry from Catawba, makes five round trips to Put-In-Bay daily from June 11th to September 15th, leaving Catawba at 8:00 and 10:30 A.M. and at 1:00, 3:45 and 6:00 P.M. Put-In-Bay, Kelleys Island, Lakeside, can be reached by the steamer Chippewa from Sandusky, two sailings each weekday; 10:00 A.M. and 5:15 P.M. On Sundays the Chippewa makes but one trip each way; it leaves Sandusky at 10:30 A.M. and returns to Sandusky at 6:00 P.M.

AIR SERVICE TO PUT-IN-BAY twice daily from Port Clinton, leaving Port Clinton at 9:45 A.M. and 5:40 P.M. daily, except Sundays, when there is only the one trip leaving at 9:45 A.M. Rate, $2.00 person.

2. KELLEYS ISLAND. A delightfully restful and quiet place, mostly rural. Site of the famous prehistoric "Inscription Rock," one of the finest examples of Indian pictograph work in America. Here also are some of the most remarkable glacial grooves found in America. Kelleys Island offers excellent fishing, boating and bathing. Airport. Eagle Aerie. Immense limestone and fluxstone quarries. Famous vineyards. Hotels, cottages, camping grounds.

STEAMER CHIPPEWA takes you to the islands. See No. 1.

HISTORIC BLOCKHOUSE on Johnson's Island. See No. 16.

PUT-IN-BAY. Perry Monument at extreme left. See No. 1.

Let's Explore OHIO

TOUR AREA NO. 7 Cont'd



PICTURESQUE LIGHTHOUSE, at Marblehead. See No. 4.

A BASS caught in East Harbor, See No. 12.

3. CATAWBA ISLAND is really a peninsula connected with the mainland by a good road. Beautiful orchard and vineyard country. Catawba cliffs, hewn out of solid rock by the waves, are on the western shore. Beautiful summer colony and playground for yachting, boating, bathing, swimming, golf, camping. One of the show places of the Great Lakes playground. Boats embark here for Put-In-Bay; see schedules above.

4. MARBLEHEAD PENINSULA. A summer resort and favorite fishing center. Marblehead Lighthouse towering 80 feet above low water is a familiar landmark to this picturesque peninsula and is open to visitors from 1:00 to 3:00 P.M., except Sundays. The U.S. Coast Guard station located here is open to visitors until 4:00 P.M. Hotels and cottages.

5. PORT CLINTON. Gateway to a 50-mile scenic drive to the resorts, fishing harbors and peach orchards of Catawba, Lakeside, Danbury, and Marblehead. City Park offers picnicking and camping. Hotels and cottages. Fishing.

6. CAMP PERRY. Training ground of Ohio National Guard and scene of the National Rifle matches each year; one and one-half miles of fine sandy beach. Open to public.

7. SANDUSKY, the gateway to the Ohio Lake Erie Islands; peninsulas and resorts. Largest fresh water fishing port in United States. Home port of the steamer Chippewa which will carry you to Put-In-Bay, Kelleys Island and Lakeside; see schedules above.

8. CEDAR POINT, "The Atlantic City of the Middle West." A noted summer resort on a wooded peninsula separating Lake Erie from Sandusky Bay. Has one of the longest, widest stretches of white, sandy beach between the Atlantic and Pacific. Complete amusement park, hotels, restaurant service, cottages. Reached by auto along "the Chaussee," beautiful seven-mile Lake Shore drive. Bathing, dancing, boating, fishing.

9. HURON. Excellent bathing beaches and river boating on the Huron River. Good fishing in lake and river. Hotels, cottages. City Park on the lake offers picnicking.

10. VERMILION, center of several lake and river resorts. Pleasant accommodations for rest

WHAT TO SEE AND DO

VERMILION HARBOR. See No. 10.



GLACIAL GROOVES, on Kelleys Island. See No. 2.



RUGGED SEACOAST. You'll find places like this on the islands and along the mainland.

Let's Explore OHIO

TOUR AREA NO. 7 Cont'd

SPLENDID BOATING facilities throughout the Island district.

and recreation. Hotels, cottages. Bathing, boating, fishing, amusements. Picturesque fishing town with Yacht Club. Sailing races on Sundays. Canoes and boats rented for trips up the lovely Vermilion River, where there are many excellent picnic spots and good bass fishing.

11. LAKESIDE, "the Chautauqua of the Great Lakes." Center of educational and religious enlightenment. Offers its visitors a variety of wholesome sports—swimming, speedboating, fishing, canoeing, tennis, shuffleboard and croquet courts, supervised playground for younger children. Cottages. Hotels. Reached by auto via the new Sandusky Bay bridge or from Port Clinton via route 163. Admission charged.

12. EAST HARBOR. A marshy bay extending about two miles south from Lake Erie. Largemouth bass, perch and pike. Cottages and fishing boats for rent. Sandy beach at this point is one of the finest for bathing.

13. MILAN. Birthplace of Thomas Alva Edison. The old Edison home still stands today, however it is not open to the public. A popular attraction in Milan is the Midget City—a complete little town all made in miniature with a miniature railroad running through it; admission charged.

14. SENECA CAVERNS. Just south of Bellevue off State Highway 18. Reported to be Ohio's largest Caverns. Ten rooms, eight levels, going 165 feet below surface of the ground. At the eighth level is Old Mistry, an underground river. Admission.

SCENE NEAR CATAWBA. See No. 8.

WHAT TO SEE AND DO

CEDAR POINT from the air. See No. 8.

15. BLUE HOLE, near Castalia. Extraordinary artisan spring flowing out of underground grotto at the rate of 7,000,000 gallons daily; said to be the egress of an underground river. Most beautiful at night. Picnicking. Beautiful park and streams where one may see trout. No public fishing. Admission charge.

16. JOHNSON'S ISLAND, Sandusky Bay. The site of Union prison for Confederate prisoners during Civil War. Old Block House still to be seen; Confederate cemetery. Can be reached only by boat. Tours conducted from Lakeside. Island can be viewed by motorists traveling along the Bay Shore Road on the way to Marblehead and Lakeside.

See adjoining Tour Areas **4, 5, 8, 12** *and* **13** *for additional points of interest near this region.*

SUNSET ON EAST HARBOR. See No. 12.

THE BLUE HOLE, near Castalia. See No. 15.

Let's Explore OHIO

TOUR AREA NO. 8



SPLENDID PICNIC SPOTS are found in Mohican Park. See No. 1.

THE MOHICAN RIVER flows southwest through this Area. See Nos. 1 and 2.

CLEAR FORK GORGE, Mohican State Forest Park. See No. 1.

THE first great hills of the Appalachian Plateaus rear themselves out of the prairies in this lush countryside, providing a natural playground of rugged beauty, interlaced natural gorges cut by the upper tributaries of the Muskingum watershed. Along these picturesque waterways and natural camping sites, you will find many ideal sites for picnics and outings. Some of the best sections have been set aside by the State of Ohio, and improved for your greater enjoyment. And if you're a fisherman, you'll be interested to know the waters here contain many varieties of the fish caught in Ohio.

WHAT TO SEE AND DO

1. MOHICAN (CLEAR FORK) STATE PARK. Three miles southwest of Loudonville. Through this enormous, densely forested area of some 2,000 acres runs a mammoth 300-foot gorge cut by the Clear Fork of the Mohican River. In this setting of rare, wild beauty, picnickers and all who love the great outdoors find a delightful outing place. The State welcomes you to visit this park, one of the four most popular in all Ohio. Recently developed by CCC, the park is very scenic. Marked trails.

2. PLEASANT HILL DAM, MUSKINGUM CONSERVANCY, one of Ohio's flood control projects is still in process of development. Will offer recreational facilities when completed. Three miles west of Loudonville.

3. CHARLES MILL DAM, another Muskingum flood control project, which is still under development. It will provide another good spot for fishing, picnics and general outings when it is completed. Located two miles south of Mifflin.

4. In MANSFIELD: the traveler finds a large public swimming pool and bathhouse, playground, tennis courts and other splendid recreational facilities at LIBERTY PARK. At the western edge of the city are CASINO PARK, NORTH LAKE PARK, MIDDLE AND SOUTH PARK. These are all natural beauty spots and include picnic grounds and places for amusement and relaxation. Old pioneer Blockhouse, built in 1813 still stands as item of interest in South Park.

5. In ASHLAND: HUBBARD HOMESTEAD, corner of Lake and Walnut. Used as station of "underground railway" for smuggling slaves, is now open to public free. JOHNNY APPLESEED MONUMENT.

6. MOUNT GILEAD STATE PARK. At Mt. Gilead. A 220-acre State tract, a large section of which is open to the public. Two small lakes, about 20 acres of water in each; one is open for fishing but not for boating or bathing. Camping, picnicking, shelter facilities.

7. SAVANNAH LAKES, small inland lakes of scenic interest.

8. Near BUCYRUS, Seccaium Park, 80 acres, private enterprise; amusement park with rides, free picnic grounds, pool, dancing and other attractions. On Route 19, east of the city.

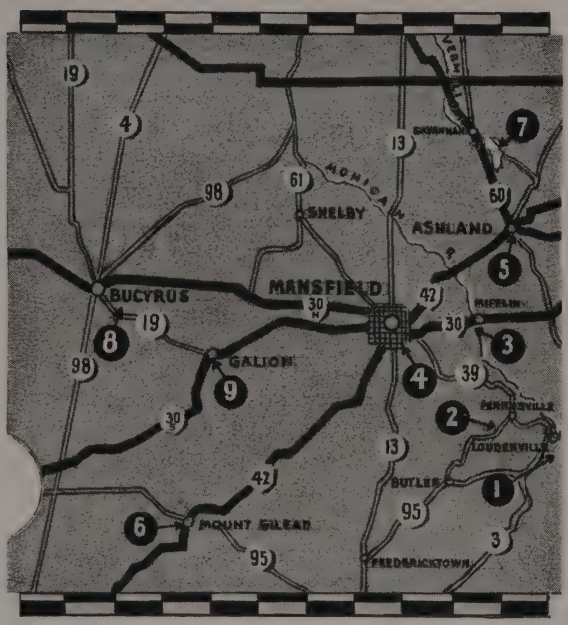

9. Near GALION, Sugargrove Lake picnic grounds, pool and other amusements.

See adjoining Tour Areas **5**, **7**, **9**, **12** *and* **13** *for additional points of interest near this region.*

OLD BLOCKHOUSE, at Mansfield. See No. 4.

Let's Explore OHIO

TOUR AREA NO. 9

OHIO'S CAPITAL CITY as the pilot sees it — Columbus from the air.

STATE OFFICE BUILDING and A. I. U. TOWER. Scioto River in foreground. See Nos. 2 and 3

IN THE very heart of the state is Columbus, capital of Ohio. The cultural and historic interest of the capital is almost limitless, and the area surrounding the city itself is characterized by varied beauty and attractions. Newark offers the tourist a wealth of interest. Buckeye Lake is one of Ohio's most popular summer resorts. And the winding courses of the Scioto and Olentangy rivers attract both nature lovers and fishermen.

WHAT TO SEE AND DO

MOUND BUILDERS MOUND at Newark. See No. 12.



OHIO STADIUM. See No. 4.

STATE CAPITOL BUILDING. See No. 1

OHIO STATE MUSEUM. See No. 6.

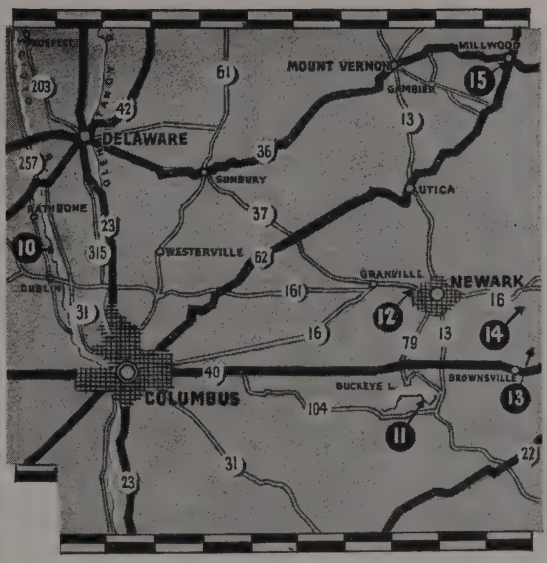

1. STATE HOUSE, located at Broad, High, State and Third Streets, was completed in 1861. Here are housed the legislative, judicial, and executive branches of the State Government.

2. STATE OFFICE BUILDING. On Front St., overlooking the Scioto River, this handsome building contains the principal state offices and the State Library. Over $6,000,000 were devoted to its construction.

3. CIVIC CENTER. A very complete and picturesque civic development. Grouped on the Scioto River are the State Office Building, City Hall, Safety Building, A.I.U. Citadel, Post Office and Federal Building, Columbus Auditorium and Central High School. Three bridges span the river here.

4. OHIO STATE is the fourth largest state university in the United States. Located on a beautiful and spacious campus at 15th and High Sts. The Ohio Stadium is on the campus.

5. GALLERY OF FINE ARTS, 480 E. Broad St. A beautiful building containing innumerable treasures of the fine arts. Open free to the public, 10 A.M. to 5 P.M., weekdays; 2 to 5 P.M. Sundays.

6. OHIO STATE HISTORICAL MUSEUM, on the campus of Ohio State University. Specializes in history of Ohio from days of mound builders. Open free, Weekdays, 8:00 A.M. to 5:00 P.M.; Sunday, 1:00 to 5:00 P.M.

7. FORT HAYES, Cleveland and Buckingham Sts.; headquarters for the Fifth Corps Area, U.S. Army. Open to visitors.

8. RIVERSIDE PARKS, just outside the city northward along the Scioto River. Riverside is really

Let's Explore OHIO

TOUR AREA NO. 9 Cont'd

BUCKEYE LAKE offers the vacationist many attractions. See No. 11.

CASTING FOR BASS on the Olentangy.

TUNNEL through solid rock at Blackhand Gorge. See No. 14.

WHAT TO SEE AND DO

a group of several fine parks, offering fine facilities for picnicking, boating and fishing.

9. SCENIC DRIVES. Riverside Drive along the Scioto. Routes 31 and 257 northward along the river to Prospect. Routes 23 and 315 along the Olentangy River to Delaware.

OUTSIDE COLUMBUS

10. O'SHAUGHNESSY DAM, 16 miles north of Columbus on the Scioto River. The Columbus Zoo is located here. Sanctuary for waterfowl. Picnicking. Swimming; fishing above dam, (also at Griggs Dam, 4 miles north of Columbus).

11. BUCKEYE LAKE and Buckeye Lake State Park. The Park includes 4,200 acres. Sanctuary for fowl and shore birds. Swimming, boating, golf, picnicking, and fishing.

12. MOUND BUILDERS STATE PARK. At Newark, on Route 79. Some of the most famous prehistoric earthworks in Ohio are located here. Park includes 61 acres.

13. FLINT RIDGE STATE PARK. Three miles north of Brownsville, off Route 40. Indians came from many miles to get their supplies of flint at this ridge. Park consists of 24 acres. Over 800 flint pits have been discovered here. Picnicking, camping.

14. BLACK HAND GORGE. East of Newark, south of Route 146. The Licking River flows through a beautiful scenic valley. There are many camp sites and good fishing in the gorge.

15. OLD INDIAN CAVES, near Millwood on Route 62. Picturesque rock formations along the Kokosing River. Admission charged.

See adjoining Tour Areas **5, 6, 8, 10, 13** *and* **14** *for additional points of interest near this region.*

O'SHAUGHNESSY DAM on the Scioto. See No. 10.

THE COLUMBUS ZOO is at O'Shaughnessy Dam. See No. 10.



INDIAN CAVE on the Kokosing. See No. 15.



HISTORIC CLIFF at Blackhand Gorge. See No. 14.

OHIO — THE COLLEGE STATE

OHIO is known throughout the nation for her multitude of splendid colleges and universities. The scenic campuses, with their beautiful landscaping and stately buildings — fitting locations for the fine cultural facilities of these high institutions — are outstanding attractions for the tourist. Listed here are members of the Ohio College Association. To locate the colleges in this list, refer to the key numbers on the map at the right. Other colleges, professional and technological schools, and teachers colleges bring Ohio's total to fifty-nine.

WHEREVER YOU ARE IN OHIO, you are never far from one of her many beautiful campuses.



MANY THOUSANDS of young men and women pursue their studies in Ohio's colleges and universities.

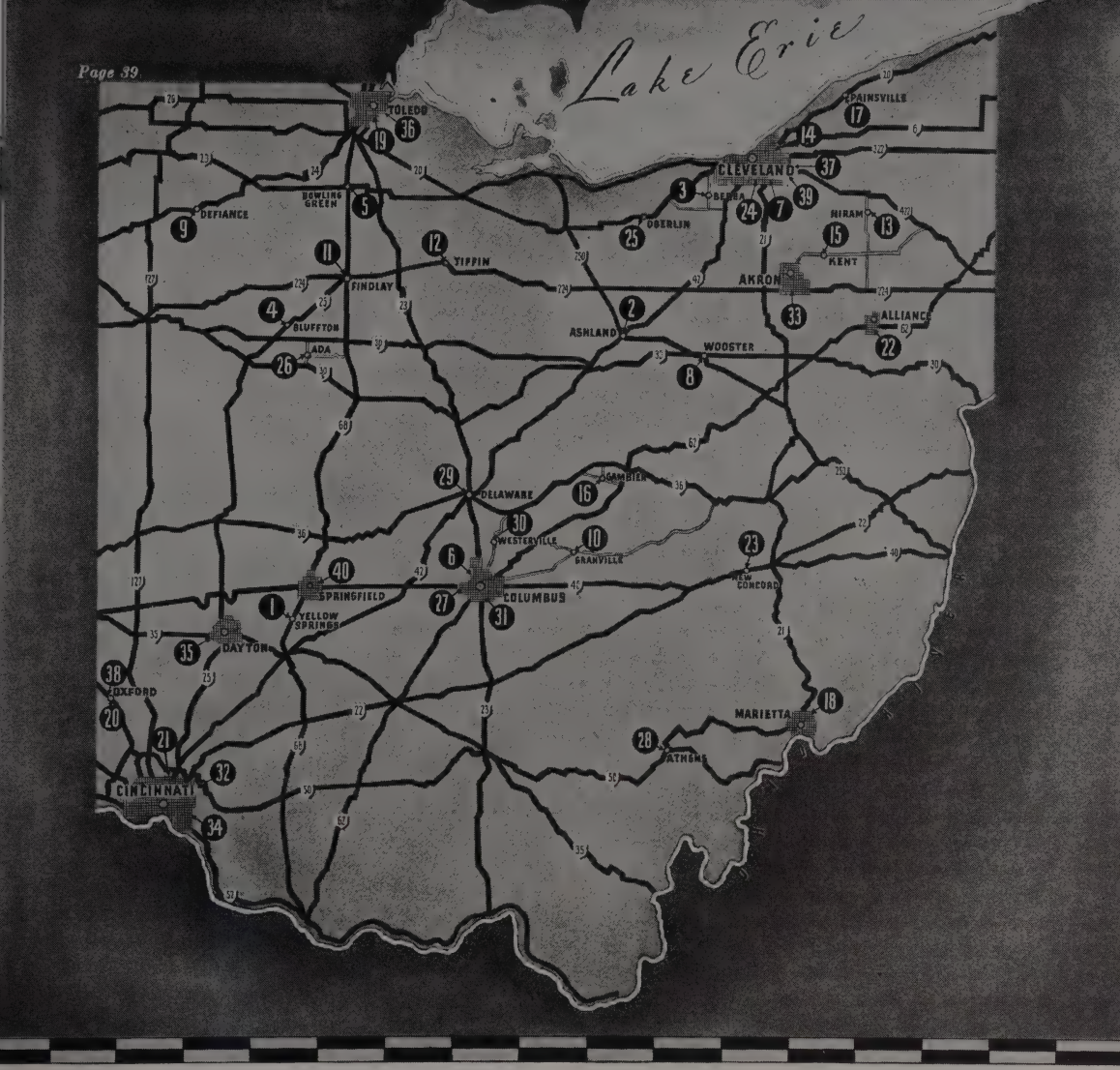

1. Antioch College ..... *Yellow Springs*
2. Ashland College ..... *Ashland*
3. Baldwin Wallace College ..... *Berea*
4. Bluffton College ..... *Bluffton*
5. Bowling Green State University . *Bowling Green*
6. Capital University ..... *Columbus*
7. Case School of Applied Science .... *Cleveland*
8. College of Wooster ..... *Wooster*
9. Defiance College ..... *Defiance*
10. Denison University ..... *Granville*
11. Findlay College ..... *Findlay*
12. Heidelberg College ..... *Tiffin*
13. Hiram College ..... *Hiram*
14. John Carroll University ..... *Cleveland*
15. Kent State University ..... *Kent*
16. Kenyon College ..... *Gambier*
17. Lake Erie College ..... *Painesville*
18. Marietta College ..... *Marietta*
19. Mary Manse College ..... *Toledo*
20. Miami University ..... *Oxford*
21. Mt. St. Joseph ..... *Cincinnati*
22. Mt. Union College ..... *Alliance*
23. Muskingum College ..... *New Concord*
24. Notre Dame College ..... *Cleveland*
25. Oberlin College ..... *Oberlin*
26. Ohio Northern University ..... *Ada*
27. Ohio State University ..... *Columbus*
28. Ohio University ..... *Athens*
29. Ohio Wesleyan University ..... *Delaware*
30. Otterbein College ..... *Westerville*
31. St. Marys of the Springs ..... *Columbus*
32. Xavier University ..... *Cincinnati*
33. University of Akron ..... *Akron*
34. University of Cincinnati ..... *Cincinnati*
35. University of Dayton ..... *Dayton*
36. University of Toledo ..... *Toledo*
37. Ursuline College ..... *Cleveland*
38. Western College ..... *Oxford*
39. Western Reserve University ..... *Cleveland*
40. Wittenberg College ..... *Springfield*

Let's Explore OHIO

TOUR AREA NO. 10

NEAR OLD MAN'S CAVE in Hocking Valley. See No. 1.

LOGAN'S ELM. See No. 8.

SCIOTO RIVER runs past Mound City Park. See No. 9

WHAT TO SEE AND DO

THE winds and waters of centuries have carved a natural wonderland of spectacular beauty in this scenic section of Ohio. Beautiful beyond description are the picturesque caves, canyons, gorges, and cliffs that characterize this area, particularly in Hocking County. The people of Ohio have acquired and developed many of the most beautiful of these places as State Parks. There are many picnic and camping places here which are always open to the public free of charge. When you plan to visit the Hocking Parks you have a rare treat of natural beauty in store for you.

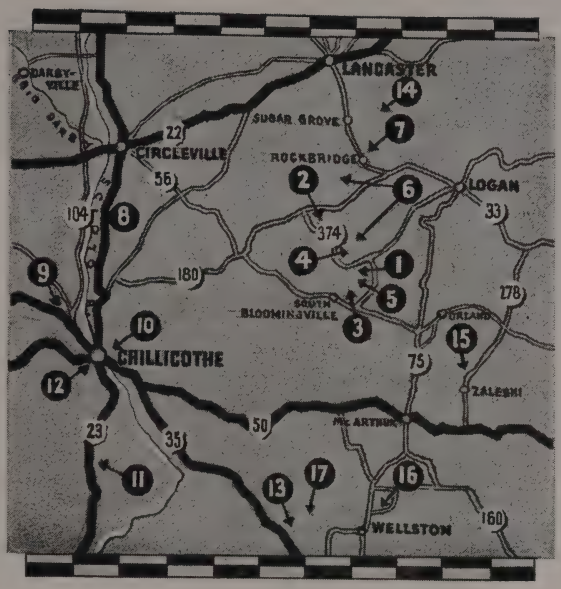

1. OLD MAN'S CAVE STATE PARK. A Hocking park, on Route 374 northeast of South Bloomingville. A scenic, rocky gorge runs through this 1,396-acre park. There are many beautiful waterfalls, hundreds of splendid old trees, and many spectacular rock formations. Old Man's Cave is formed by an overhanging cliff several hundred feet across. Four miles of scenic footpaths and excellent camping facilities invite the visitor. Naturalists and botanists from every part of America visit here annually.

2. ROCK HOUSE STATE FOREST PARK. A Hocking park, north of South Bloomingville on Route 374. Within this 781-acre park is a huge natural rock house in the side of a cliff. The rocks are gorgeously colored. The area surrounding the rock house is rugged and heavily forested. Scenic trails give access to every part of the park. Excellent camping and picnicking facilities.

3. ASH CAVE STATE FOREST PARK. A Hocking park, southeast of South Bloomingville, on Route 56. A huge overhanging cliff forms Ash Cave, which is nearly 700 feet in length. The park itself comprises 279 acres of typically beautiful and rugged Hocking scenery. Scenic trails, camping, picnicking.

4. CONKLE'S HOLLOW STATE FOREST PARK. A Hocking park, north of South Bloomingville on Route 374. A rugged and heavily forested rocky gorge runs through this 559-acre park. The gorge is 230 feet deep. Scenic trails.

LOWER CAVE at Old Man's Cave State Park. See No. 1.

WATERFALLS at Canter's Cave. See No. 13.


INDIAN HEAD at Old Man's Cave. See No. 1.

Let's Explore OHIO

TOUR AREA NO. 10 Cont'd

SANDSTONE GORGE at Conkle's Hollow. See No. 4.

LOOKING OUT OF ROCK HOUSE. See No. 2.

INTERIOR OF ROCK HOUSE. See No. 2.

WHAT TO SEE AND DO

5. CEDAR FALLS STATE PARK. A Hocking park, on Route 374, 2 miles north of Route 56. A beautiful 30-acre park, with lovely waterfalls and towering cliffs. Camping. Scenic trails.

6. OTHER PARKS IN THE HOCKING SERIES. Characterized by the same rugged beauty are Cantwell Cliffs State Forest Park, (1,000 acres) and Little Rocky, (393 acres).

7. ROCK BRIDGE. Near the town of Rockbridge on Route 33 in Hocking County is a natural bridge formed by great slabs of rock. Admission charged.

8. LOGAN ELM, in Logan Elm State Park, 7½ miles south of Circleville. Beneath this gigantic tree, the great Indian Chief Logan delivered his historic address to an envoy of Lord Dunmore in 1774. You can read the speech on a monument nearby.

9. MOUND CITY STATE PARK. 3 miles north of Chillicothe on Route 104. This 57-acre park contains a large group of various sized prehistoric mounds. Camping, picnicking.

10. MOUNT LOGAN STATE FOREST. Just northeast of Chillicothe. The profile of the Logan range of hills against the rising sun was the inspiration for the seal of the state of Ohio.

11. SCIOTO TRAIL STATE FOREST. Here are 8,339 acres of forest land. On Route 23, nine miles south of Chillicothe. Picnicking, camping.

12. In CHILLICOTHE: U. S. VETERANS' HOSPITAL. Five miles south of the city is RENICK MEMORIAL STATE MONUMENT. Chillicothe was the first capital of Ohio. First Constitutional Convention met here in 1802. U. S. INDUSTRIAL SCHOOL is located here.

13. CANTER'S CAVE. On Route 35, a scenic spot. Picnicking. Admission, 10c.

14. ROCK STALL. A scenic spot, about 7 miles southeast of Lancaster. Waterfalls, caves, caverns, and an old Indian pass. Here are some of the rarest botanical specimens in the Middle West. Admission charged.

15. ZALESKI STATE FOREST, at Zaleski, northeast of McArthur. This park comprises 3,400 acres of hilly timberland. Camping; one week limit.

16. WELLSTON LAKE ALMA STATE PARK. 1½ miles north of Wellston, on Route 349. 220 acres. Fishing, hunting, boating and camping.

17. COOPER PETROGLYPH STATE PARK. About 5 miles west of Wellston. This 14-acre park includes a large number of prehistoric rock carvings — one of the best of such groups to be found in Ohio.

See adjoining Tour Areas **6, 9, 11** *and* **14** *for additional points of interest near this region.*

FOUND ONLY IN JACKSON COUNTY are these large-leaf magnolias.

PICNIC SHELTER, at Scioto Trail State Forest. See No. 11.

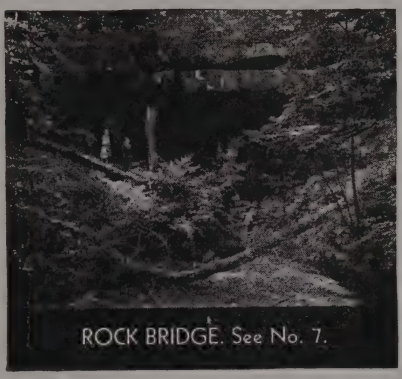

ROCK BRIDGE. See No. 7.

FALLS at Ash Cave, active in high water. See No. 3.

CEDAR FALLS in Cedar Falls State Park. See No. 5.

Let's Explore OHIO

TOUR AREA NO. 11

O. O. McINTYRE'S HOME at Gallipolis. See No. 8.

STERNWHEEL FERRY on the Ohio, near Proctorville.

"THE Ozarks of Ohio" describes the character of scenery in this lovely section in Ohio. All along the majestic Ohio River from Portsmouth to Gallipolis are vistas of natural grandeur. Wooded hills, sweeping northward from the river, rise to heights of almost 1,000 feet above the valley. They lie in long ridges, giving the effect of mountain ranges. Tiny cabins nestle on the steep slope, and here and there you may meet a typical mountaineer, who speaks with the same dialect as that used in the Kentucky hills. Few sections of Ohio are more picturesque or more scenically beautiful than this.

1. HANGING ROCK. An enormous sandstone cliff, over 400 feet high, located near the town of Hanging Rock on Route 52.

2. ROOSEVELT GAME PRESERVE. Just off Route 52, on Route 125, west of Portsmouth, this great preserve contains 9,000 acres, 175 acres of which are always open to the public; deer run wild within the park; there are facilities for picnicking, camping and bathing.

MILE UPON MILE of beautiful hill country awaits the tourist along the Ohio River.

WHAT TO SEE AND DO

3. TREMPER MOUND. Located five miles northwest of Portsmouth, near the junction of Routes 73 and 112.

4. BUCKEYE FURNACE STATE PARK. This 267-acre park is located 8 miles east of Jackson.

5. DEAN STATE FOREST. A forest of 1,700 acres, located near Route 75, north of Ironton.

6. SHAWNEE STATE FOREST. Fifteen miles northwest of Portsmouth, one mile east of Route 73, on Route 371. Here are 35,789 acres of rolling country in a virgin state. Hilly. Scenically beautiful. Hunting, camping, hiking trails. Some trails not marked. Rangers and CCC guides available.

7. "OUR HOUSE," at Gallipolis. An old tavern of colonial days, now a museum of early Americana. The two lower floors have been restored exactly as they were in 1825 when Lafayette visited here. Open daily 9:00 A. M. to 5:00 P. M.; Sunday 1:00 to 5:00 P. M. Admission, 25c.

8. BOYHOOD HOME OF O. O. McINTYRE. In Gallipolis. The present home of Mrs. McIntyre is also located here.

9. LARGEST ROLLER DAM IN THE WORLD. A remarkable engineering development located on the Ohio River eight miles below Gallipolis.

10. ROME BEAUTY MEMORIAL. Located at the fairgrounds at Proctorville. Commemorates the origin of the Rome Beauty apple in Rome Township.

See adjoining Tour Areas **6, 10** *and* **14** *for additional points of interest near this region.*

WILD DEER in the Roosevelt Game Preserve. See No. 2.



HUGE ROLLER DAM near Gallipolis. See No. 9.

Let's Explore OHIO

TOUR AREA NO. 12

DOWNTOWN CLEVELAND, as seen from the air. Terminal Tower in the foreground. See No. 3.



CASCADE PARK, Elyria, See No. 16.

LION CUBS at Brookside Zoo. See No. 6.

CLEVELAND is Ohio's first and the nation's sixth largest city. All the attractions of a great metropolis are at your command when you visit Cleveland. The cultural and educational institutions, the parks, and the entertainment facilities of Cleveland are among the finest in the world. The beautiful shores of Lake Erie, both east and west of Cleveland, offer a great variety of attractions for the tourist. And the entire area surrounding the great city is one of great beauty and interest.

WHAT TO SEE AND DO

IN CLEVELAND

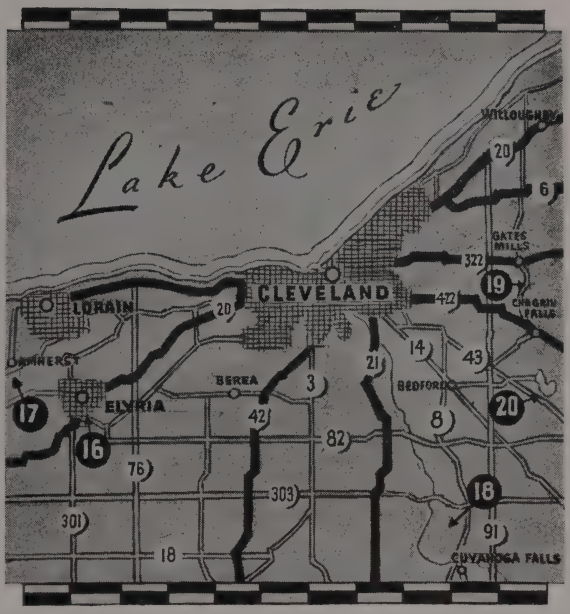

1. CLEVELAND METROPOLITAN PARKS. This splendid series of public parks includes nine beautiful reservations: Huntington Park, Rocky River Reservation, Big Creek Parkway, Hinckley Reservation, Brecksville Reservation, Bedford Reservation, South Chagrin Reservation, North Chagrin Reservation, and Euclid Reservation. Winding through the parks are 90 miles of scenic motor roads. Sixty miles of bridle paths. Nature trails, nature museums, picnicking, swimming, and fishing.

2. CLEVELAND PARK SYSTEM. There is a total of 20 beautiful parks, with 44 miles of lovely driveways and boulevards. The parks include playgrounds, ball diamonds, tennis courts, skating rinks, and football gridirons. Included in the system are the beautiful Shaker Lakes.

3. THE TERMINAL GROUP OF BUILDINGS. This is one of the most remarkable building developments in the United States. Overlooking historic Public Square is the 52-story Terminal Tower, with an observation room on the 42nd floor, affording a splendid view of the city, open daily 9 A. M. to 5 P. M., Sunday 9 A. M. to 9 P. M. Admission charged. Other parts of the Terminal unit are a great department store and a fine, modern hotel. Surrounding buildings in the group are the Federal Post Office, Builders Exchange Building, Midland Building, and the Republic Building.

4. CLEVELAND MUSEUM OF ART, part of the beautiful University Circle Group, in Wade Park near Euclid and 107th St. This is one of the finest art museums in the entire country, located amid surroundings of striking natural beauty in Wade Park. Admission 25c on Monday, Tuesday, Thursday and Friday, free other days, open weekdays 9 A. M. to 5 P. M., Wednesday 9 A. M. to 10 P. M., Sunday 1 to 6 P. M., closed Monday during summer.

5. SEVERANCE HALL. In the University Circle Group. East Boulevard at Euclid. Home of the Cleveland Symphony Orchestra.

6. WESTERN RESERVE HISTORICAL MUSEUM. In University Circle Group. Located at 10700 Euclid Avenue. Contains treasures of early pioneer life in the Western Reserve. Open on Sundays from 2:30 to 5:30 P. M. and Tuesdays through Saturdays 9 A. M. to 5 P. M.

7. CLEVELAND'S LAKEFRONT. The harbor at Cleveland is one of the busiest on the Great Lakes. The city extends for about 20 miles along Lake Erie. On the east side at Gordon Park and on the west side at Edgewater Park are two of the principal public bathing beaches. Cleveland's lakefront stadium is one of the biggest in the United States, seating some 83,000.

NELA PARK, great electrical laboratories.


ROCKY GORGE, Metro-

GIANT AIRLINERS, at Cleveland's

Let's Explore OHIO

TOUR AREA NO. 12 Cont'd

THE RUGGED SHORELINE OF LAKE ERIE, near Rocky River. See No. 7.

STEEL MILL IN ACTION. Cleveland is one of the world's greatest steel centers

HUNTINGTON PARK BEACH. See No. 15.

EUCLID BEACH PARK, as seen from the air. See No. 14.

8. THE MALL. Magnificent collection of public buildings in downtown Cleveland. Around the parkway are the Board of Education Building, the Public Auditorium, the Federal Building, Cleveland Public Library, City Hall, and the Cuyahoga County Court House.

9. NELA PARK. Noble Road near Euclid. Gigantic laboratories of the General Electric Company, situated in the beautifully developed and landscaped park of 100 acres. Daily inspection trips at 10 A. M. and 3 P. M., except Saturday afternoons and Sundays.

10. CLEVELAND AIRPORT, on Riverside Drive, southwest of the city. One of the largest and safest aviation fields in the world.

11. CLEVELAND MUSEUM OF NATURAL HISTORY, 2717 Euclid Avenue. Free, weekdays, 10:00 A. M. to 4:00 P. M., Sundays 2:30 to 9:30 P. M.

12. BROOKSIDE ZOO. Located in Brookside Park, entrance from West 25th Street, south of Denison Avenue. An interesting collection of

wild animals from all parts of the world. Monkey Island is open only during the summer.

13. DUNHAM TAVERN. On Euclid Avenue near East 66th Street. This tavern was used by stagecoaches in Cleveland's early days. Now furnished and equipped as it was decades ago. Open weekdays 10 A. M. to 5 P. M., Sundays 1 to 6 P. M., admission 15c.

14. EUCLID BEACH PARK. 8½ miles east of Public Square on Lake Shore Boulevard. A very fine amusement park offering bathing, boating, fishing, dancing, roller skating, camping and picnicking. Miles of toboggan rides. Free gate. Free parking.

15. HUNTINGTON PARK BEACH. On Route 2, 10 miles west of Public Square. One-half mile of beach. 100-acre park. Admission free. Picnicking. Beautiful rhododendrons.

OUTSIDE CLEVELAND

16. In ELYRIA: Cascade Park; a very beautiful public park with scenic trails, swimming pool, picnicking, Indian trails and caves, tennis courts, beautiful trees and spacious woods. Elyria Fairgrounds: Three blocks from city's business section; facilities for trailer or tent camping, electrical outlets, toilet facilities, nominal charge.

17. LARGEST SANDSTONE QUARRIES IN THE WORLD, located near Amherst.

18. KENDALL STATE PARK. Off Route 8, north of Cuyahoga Falls. Swimming. Picnicking.

19. SCENIC DRIVE. Route 174, from Gates Mills to Chagrin Falls.

20. GEAUGA LAKE. Located on Route 43, 15 miles southeast of Cleveland. Camping, swimming, picnicking, fishing (black bass, rock bass, crappies, catfish, bluegills).

See adjoining Tour Areas **7**, **13** *and* **15** *for additional points of interest near this region.*



BIG LEAGUE BASEBALL — a fast play in one of the Cleveland Indians' games.

HINCKLEY LAKE, in the Metropolitan Park System. See No. 1.

WADE PARK, Cleveland's beautiful Museum of Art in the background. See Nos. 2 and 4.



CLEVELAND'S LAKE-FRONT STADIUM. See No. 7.

Let's Explore OHIO

TOUR AREA NO. 13

GOODYEAR AIR DOCK. See No. 4.

OLD MEETING HOUSE
at Schoenbrunn State Park
See No. 6

SCENE IN THE PORTAGE LAKES.
See No. 5.

DOVER DAM of the Muskingum Conservancy. See Nos. 10 and 11.

FROM the tremendous industries and the beautiful lakes of Akron to the unique "Y" Bridge in picturesque Zanesville, this section of Ohio is extremely rich in its many and varied interests for the tourist. Schoenbrunn State Park is one of the outstanding attractions in the entire state.

IN AKRON

1. CENTER OF THE WORLD'S RUBBER MANUFACTURING. Visitors are welcome at many of the plants.

2. METROPOLITAN PARK. This series of beautiful public preserves extends along the beautiful gorge of the Cuyahoga River.

3. AKRON ART INSTITUTE. Located in the Public Library building, 135 Fir Hill. Open weekdays, 11:30 A. M. to 5:30 P. M., Sunday, 2 to 5 P. M., Tuesday and Friday evenings, 7 to 9 P. M. Free.

4. GOODYEAR ZEPPELIN AIR DOCK, at Municipal Airport, Triplett Blvd. and Massillon Rd. This huge building is 220 feet high, 325 feet wide, and 1,175 feet long. Open 8:30 A. M. to 5 P. M. Free.

WHAT TO SEE AND DO

OUTSIDE AKRON

5. PORTAGE LAKES STATE PARK. These beautiful lakes are located six miles south of Akron on Route 93. The park itself comprises 2,250 acres. Camping, bathing, boating, golf, fishing.

6. SCHOENBRUNN MEMORIAL STATE PARK. Located at the south edge of New Philadelphia. Here were erected the first church and first schoolhouse within the present limits of Ohio by Moravian missionaries in 1772. The old settlement comprised over 60 houses and a mission. Many of the original buildings now restored refurnished as they were in pioneer days. Picnicking. Open daily 8 A. M. to 5 P. M. Free.

7. ZOAR MEMORIAL STATE PARK, just off Route 8 between Canton and Dover. Here are the famous Zoar gardens. The Zoar Community, a communistic settlement, was one of the most successful of its kind.

8. FORT LAURENS STATE PARK. At Bolivar, 11 miles south of Canton. A monument marks the site of the old Revolutionary fort. Camping, picnicking.

9. CHIPPEWA LAKE. A popular summer resort, 3½ miles southwest of Medina.

10. MUSKINGUM CONSERVANCY. Main offices located at New Philadelphia. One of the greatest flood control systems in America.

11. DOVER DAM, Muskingum Conservancy. On the Tuscarawas River, Route 8, near Dover. One of the most interesting and accessible of the new dams.

12. WILLS CREEK DAM, Muskingum Conservancy. Located near Conesville, off Route 16 and 76, south of Coshocton.

13. MOHICANVILLE DAM, Muskingum Conservancy. Located at Mohicanville, on Route 179, southwest of Wooster.

14. MOHAWK DAM, Muskingum Conservancy. Located near Nellie, northwest of Coshocton, on Route 36.

15. BOLIVAR DAM, Muskingum Conservancy. Located at Bolivar, on the Zoar-Bolivar road, east of Route 21, west of Route 8.

16. BEACH CITY DAM, Muskingum Conservancy. Located at Beach City, off Route 250, 9 miles north of Owen.

17. In ZANESVILLE: Famous "Y" Bridge; spans the Muskingum and Licking Rivers. Putnam Hill Park, free picnic facilities; scenically beautiful. Pioneer Park offers a fine view down the river. Lewis Park; picnicking. McIntyre Park; tennis courts, picnicking. Art Institute, 1145 Maple Ave., free; open weekdays 10 A. M. to 5 P. M., Sunday 1 to 5 P. M.

See adjoining Tour Areas **7, 8, 9, 12, 14, 15, 16** *and* **17** *for additional points of interest near this region.*

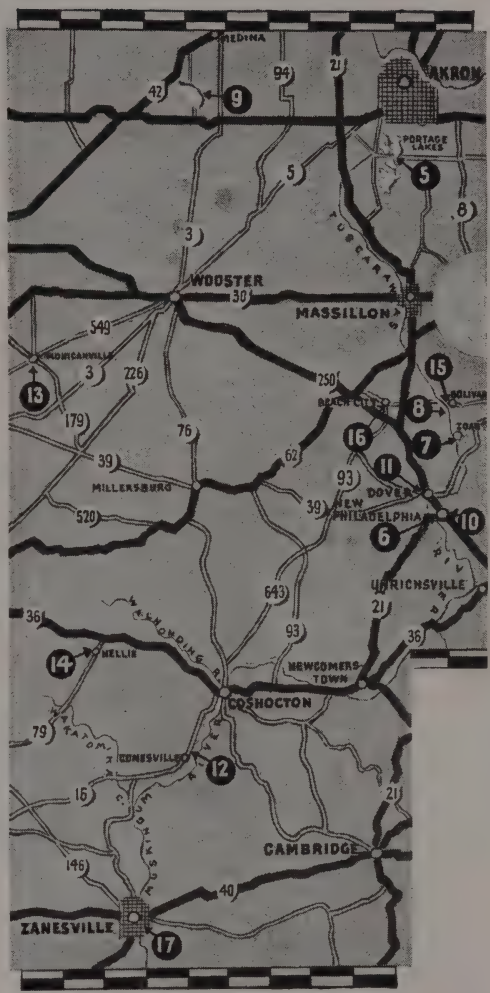



FAMOUS "Y" BRIDGE, at Zanesville. See No. 17.

Let's Explore OHIO

TOUR AREA NO. 14

BEAUTIFUL MUSKINGUM RIVER, at McConnelsville.

THE SCENIC grandeur of this section of southern Ohio is exceeded only by its historical importance. Through the area flows the beautiful Muskingum River, emptying into the Ohio at Marietta. At the junction of these two rivers is Marietta, site of the earliest permanent white settlement in Ohio. Along the winding roads which follow the Ohio from Marietta south and west to Gallipolis, is some of the most charming scenery found anywhere in the entire course of the great river.

1. In MARIETTA: CAMPUS MARTIUS STATE MEMORIAL MUSEUM. Open free; daily 8:00 A. M. to 5:00 P. M., Sundays 9:00 A. M. to 5:00 P. M. Here an imposing structure shelters invaluable relics of the mound builders, the Indians, and the Revolutionary War. Here also is the Rufus Putnam House, a remodeled section of the old Campus Martius fort. MOUND CEMETERY: where Revolutionary War soldiers and many of the founders of the city are buried. MEMORIAL TO THE START WESTWARD OF THE UNITED STATES. An impressive memorial on the river front being erected in 1938 by Act of Congress. Gutzon Borglum is the sculptor. LAND OFFICE of the Ohio Company, oldest building in Northwest Territory. RATHBONE ELM, said to be largest in United States.

RATHBONE ELM, in Marietta. See No. 1.

HISTORIC BLENNERHASSETT ISLAND. See No. 2.

WHAT TO SEE AND DO

OLD LAND OFFICE, in Marietta. See No. 1.

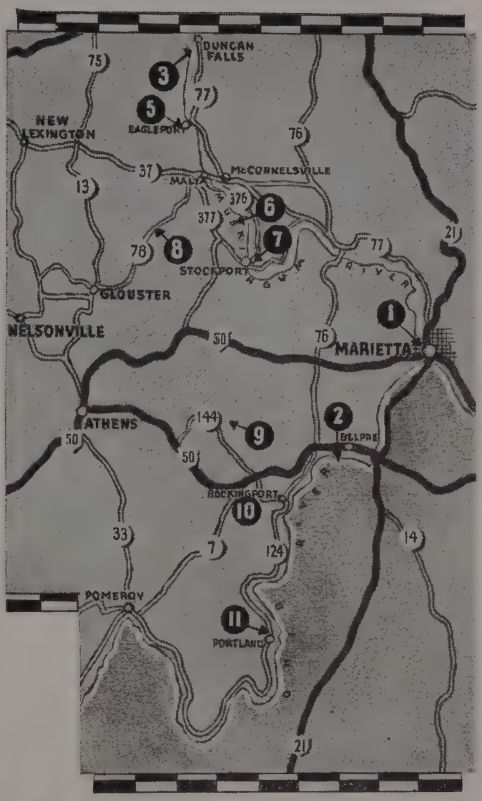

2. BLENNERHASSETT ISLAND in the Ohio River, 13 miles below Marietta and one mile below Belpre. Here Harman Blennerhassett and Aaron Burr planned their ill-fated expedition to conquer the Southwest. The island can be seen from Routes 7 and 50S.

3. DUNCAN FALLS. Located on Route 77. Government dam on the Muskingum River and surrounding hills are of great scenic interest.

4. SCENIC DRIVE. Route 77 follows the beautiful winding course of the Muskingum River from Duncan Falls south to Marietta. There are numerous camping, picnicking, and fishing spots at various points along this route.

5. EAGLEPORT. At this point Morgan's Raiders crossed the Muskingum River in their spectacular foray into Union territory in the Civil War.

6. COUNCIL ROCK. Scenic spot five miles southeast of McConnelsville on Route 376.

7. BIG BOTTOM STATE PARK. This three-acre park is located on the banks of the Muskingum River on Route 266 one mile southeast of Stockport. A monument marks the site of the massacre of pioneer settlers by the Indians on January 6, 1791. There is bathing and fishing here.

8. SCENIC DRIVE. Route 78 between McConnelsville and Glouster is said to be one of the most sensational scenic drives in southeastern Ohio. The road is considered safe, although it should be driven with caution.

9. NATURAL BRIDGE. Located just off Route 144, 15 miles east of Athens. Admission, 10c.

10. At HOCKINGPORT on Route 144. First American Declaration of Independence signed here by Lord Dunmore's officers in 1774.

11. BUFFINGTON ISLAND MEMORIAL STATE PARK. Located on the Ohio River at Portland, this four-acre park commemorates the battle between General Morgan's Confederate Cavalry and a Federal force, the only Civil War battle fought on Ohio soil.

See adjoining Tour Areas **9, 10, 11, 13** *and* **17** *for additional points of interest near this region.*

MECCA OF THE MUSKY FISHERMAN, the winding Muskingum River.

CAMPUS MARTIUS STATE MEMORIAL MUSEUM. See No. 1.

Let's Explore OHIO

TOUR AREA NO. 15



THE BREAKERS roll in on Lake Erie's sandy shore.

MILL CREEK PARK. See No. 12.

TO THOSE who respond to the lure of a great inland seacoast, the sandy shores of Lake Erie are a splendid attraction in this area. There are also many charming inland lakes and streams. Some of the most thrilling scenes of American industry may be seen at Youngstown and Warren.

1. FAIRPORT HARBOR. Picturesque point where ore boats dock; excellent beaches; cottages.

2. NORTH PERRY. Popular Lake Erie beach resort. Cottages, restaurants, excellent beaches.

3. GENEVA-ON-THE-LAKE. White sandy beaches, golf, parks, community buildings, deep river, excellent resort facilities. Cottages, hotels, boarding houses are good and rates are low. Dancing.

4. GARFIELD HOME, now a memorial to former President James A. Garfield. Museum maintained by Western Reserve. On Route 20, west of Mentor.

5. ASHTABULA. One of the busiest ports on the Great Lakes. WALNUT BEACH PARK, fronting Lake Erie, is a favorite resort for bathers; outdoor dancing; tourist camp. LAKE SHORE PARK is another picnic center; located high above the beach, overlooking the harbor entrance, it is popular for picnics and beach parties, also offers dancing.

COWLES CREEK empties into Lake Erie near Geneva-on-the-Lake. See No. 3.



SCENE AT NELSON'S LEDGES. See No. 9.

WHAT TO SEE AND DO . . .

6. CONNEAUT. Landing site of first white settlers from New England. Important harbor for lake freighters. Many fine, safe bathing beaches along Lake Erie.

7. PYMATUNING LAKE STATE PARK. Located off Route 7, at Andover. Enormous inland lake, 78 miles around, well stocked with fish. Boat livery. Excellent picnic sites.

8. FIRST MORMON TEMPLE IN U. S. STILL IN USE, at Kirtland Hills. Visitors welcome.

9. NELSON'S LEDGES STATE FOREST PARK, 15 miles northwest of Warren just off Route 422. Attractive picnic resort. Huge and picturesque rock gorges, trails, picnic tables, drinking water, toilet facilities. Camping allowed near Ledges.

10. MILTON RESERVOIR, concrete dam across Mahoning River creates lake of 1,700 acres. On Route 534, west of Youngstown. Largemouth bass, bluegills, crappies, perch, catfish. Amusement park, cottages, camping grounds and boats for hire.

11. NATIONAL McKINLEY MONUMENT, at Niles, houses collection of McKinley relics, open every day, free.

12. At YOUNGSTOWN: MILL CREEK PARK is a unique attraction. Beautiful natural gorge, three lakes, and beautiful waterfalls. The park covers more than 1,400 acres. Picnic facilities. FOR A FINE VIEW OF THE STEEL AND INDUSTRIAL PLANTS, follow Poland Avenue, State Route 90, southeast to Struthers.

13. At WARREN: The city maintains three parks with picnic facilities. At PACKARD PARK, there is a $100,000 swimming pool. This and PERKINS and QUIMBY PARKS all have shelter houses and recreational facilities.

14. SCENIC DRIVES, State Route 307 from Austinburg to Painesville along Grand River. Route 20, east of Painesville, goes through a fine nursery section.

See adjoining Tour Areas **12**, **13** *and* **16** *for additional points of interest near this region.*

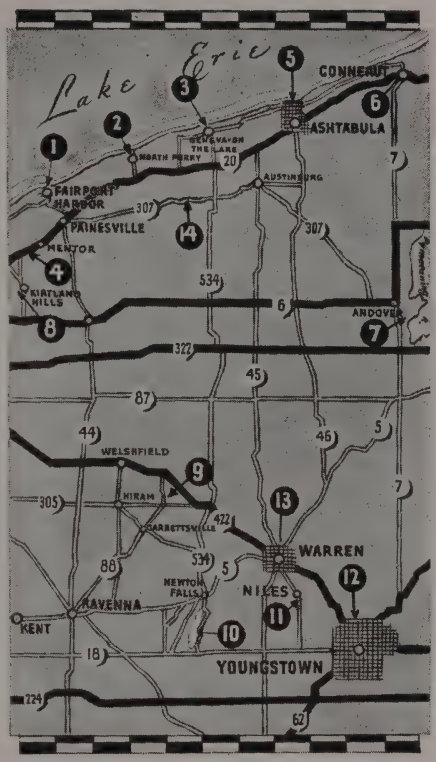

LAKE BOATS, in the harbor at Ashtabula. See No. 5.

THE GORGE as seen from Route 20 at Ashtabula.

Let's Explore OHIO

TOUR AREA NO. 16



THE POTTERY CENTER OF AMERICA is at East Liverpool. See No. 3.



FINE CAMPING FACILITIES at Guilford Lake. See No. 7.

BEAUTIFUL DRIVES through rolling country are found everywhere in this area.

THIS territory extending east from Canton is part of the Great American Ruhr. It is the home of some of the greatest activity in the steel industry. Here the great Ohio River begins to mark the southern outline of a mighty state. Throughout the area, the holiday motorist will find many attractions both of the present day and historic times.

1. In CANTON: THE MCKINLEY MONUMENT located on 7th Street at West Lawn Cemetery is a historic shrine visited by thousands annually. This fine memorial to our 25th President is open to the public daily. ZOOLOGICAL AND BOTANICAL GARDENS, open daily, located at Mahoning Road at 12th St., N. E.

2. MEYERS LAKE. A favorite holiday spot near Canton. Fishing, boating, swimming and amusement park facilities.

3. At EAST LIVERPOOL: THE LEADING POTTERY CENTER of America, tours can be arranged to the Hall China Company, and you can see an interesting pottery exhibit at the CARNEGIE LIBRARY, E. 4th St. and Broadway; open weekdays.

WHAT TO SEE AND DO . . .

4. SITE OF GENERAL MORGAN'S SURRENDER in 1863. Ten miles northwest of East Liverpool on U. S. 30. A monument marks the site of the surrender, the northernmost point reached by any Confederate force in the Civil War.

5. JEFFERSON STATE PARK, one mile north of Route 43, west of Steubenville, is a popular outing spot. The park consists of well over 800 acres.

6. CUSTER MEMORIAL STATE PARK, at New Rumley. Monument marks birthplace of this famous Civil War Cavalry officer and Indian fighter.

7. GUILFORD LAKE STATE PARK, near State Highway 354, northwest of Lisbon. At this delightful spot, the holiday motorist finds a beautiful 400-acre lake where there is boating, bathing, fishing, camping, and complete picnic facilities. The lake is adjoined by 100 acres of land which is open to the public free.

8. ATWOOD DAM, Muskingum Conservancy. Located at New Cumberland off Route 542, south of Waynesburg.

9. LEESVILLE DAM, Muskingum Conservancy. Located at Leesville, on Route 212, northeast of Dennison.

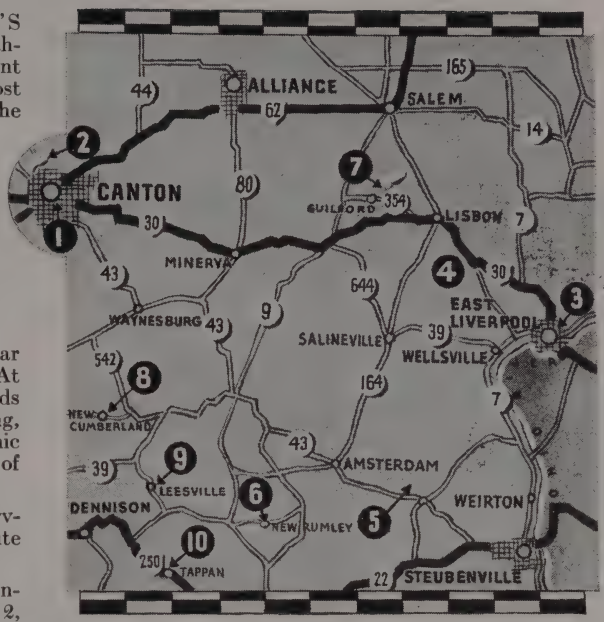

10. TAPPAN DAM, Muskingum Conservancy. Located at Tappan on Route 250 southeast of Dennison.

See adjoining Tour Areas **13, 15** *and* **17** *for additional points of interest near this region.*

McKINLEY MONUMENT at Canton. See No. 1

YOU'LL ENJOY the beautiful Ohio countryside in this area.



A QUIET STREAM near Minerva.

Let's Explore OHIO

TOUR AREA NO. 17

SENECAVILLE RESERVOIR is now only partially filled. See No. 3

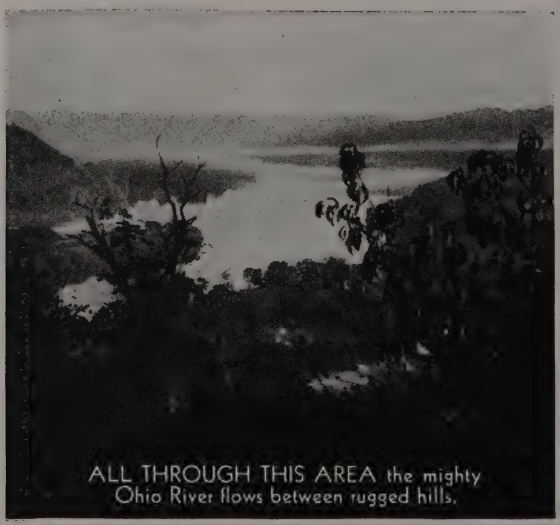

ALL THROUGH THIS AREA the mighty Ohio River flows between rugged hills.

THE rolling, sweeping hills of this southeastern section of the state have won for it the name of the "Switzerland of Ohio." This most impressive range of the Appalachian Hills in Ohio is reminiscent of the charm of the Ozarks. Three great dams of the Muskingum Conservancy project are located here. One of these dams, Senecaville Reservoir, near Cambridge, was recently dedicated. When the reservoir is full it will afford a permanent lake, 3,550 acres in extent. This great body of water, framed by a glorious woodland hill country, will add immeasurably to Ohio's outdoor recreational facilities.

WHAT TO SEE AND DO



IN THE "SWITZERLAND OF AMERICA." See No. 6.

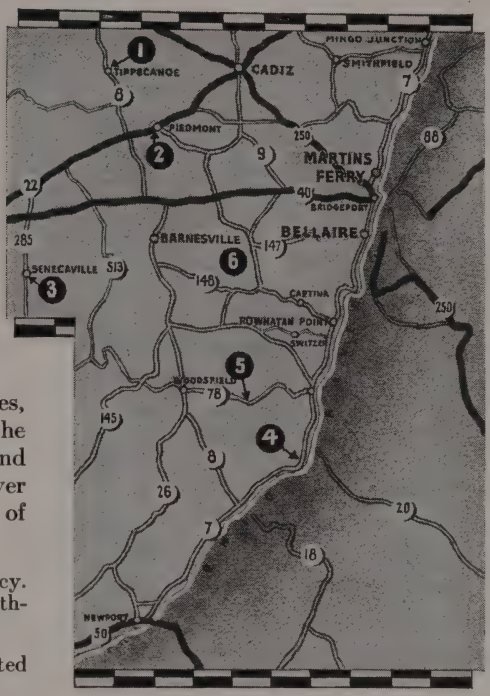

The region abounds in many good camping sites, roadside parks where you can picnic. Some of the finest scenic views along all the Ohio are to be found along the good state highway which follows the river along the entire eastern and southern boundaries of the area.

1. CLENDENING DAM, Muskingum Conservancy. Located at Tippecanoe, on Route 8 in the extreme northwestern portion of this tour area.

2. PIEDMONT DAM, Muskingum Conservancy. Located at Piedmont on Route 22, southwest of Cadiz.

3. SENECAVILLE DAM, Muskingum Conservancy. Located at Senecaville on Route 285.

4. SCENIC DRIVE ALONG OHIO RIVER. From Martins Ferry and Bellaire, south on State Highway No. 7 to Newport.

5. SUNFISH CREEK, enchantingly beautiful woodland stream cutting its way through towering hill country, to form a route of rare natural beauty and an ideal retreat for those who like stream fishing or want a secluded site for their holiday outing. Spotted and smallmouth bass are among the varieties of fish reported in this stream. State Route No. 78 from Woodsfield, east to the river, carries you through this beautiful scenic region. You can locate Sunfish Creek at Clarington where it empties into the Ohio River. You will find it well worth your exploration.

6. "THE SWITZERLAND OF OHIO." Almost any spot within the area bounded by State Route 147, west to Barnesville, south to Woodsfield and east to the river is one of rare and rugged beauty. The area around Switzer is particularly beautiful, as is the Captina Valley followed westward by State Route 148 from Powhatan Point where the Captina empties into the Ohio. About midway between Powhatan Point and Clarington on State Route 7 along the river is another commanding view.

See adjoining Tour Areas **13, 14** *and* **16** *for additional points of interest near this region.*



ALONG THE BEAUTIFUL OHIO RIVER. See No. 4.

SUNSET ON THE OHIO RIVER near Newport. See No. 4.

INDEX

Points of Interest:	See Page No.
A. I. U. Citadel, at Columbus	35
Akron	50
Akron Art Institute	50
Akron Metropolitan Parks	50
Amherst	49
Ash Cave State Forest Park	41
Ashland	33
Ashtabula	54
Auglaize River	9, 17
Bayview Park, in Toledo	19
Bellaire	59
Bellefontaine	22
Big Bottom State Park	53
Big Darby Creek	17
Big Miami River	11, 17
Black Hand Gorge	37
Blennerhassett Island, near Marietta	53
Blue Hole	31
Brookside Zoo, in Cleveland	48
Buckeye Furnace State Park	45
Buckeye Lake	16, 37
Bucyrus	33
Buffington Memorial State Park	53
Caesar's Creek	11
Camp Perry	28
Campus Martius State Memorial Museum, at Marietta	52
Canter's Cave	43
Canton	56
Canton Zoological and Botanical Gardens	56
Cantwell Cliffs State Forest Park	43
Carnegie Library, at East Liverpool	56
Cascade Park, in Elyria	49
Casino Park, at Mansfield	33
Castalia	31
Catawba Island	28
Cedar Falls State Forest Park	43
Cedar Point	28
Chagrin Falls	49
Charles Mill Dam	33

Points of Interest:	See Page No.
Chateau Piatt	23
Chillicothe	43
Chippewa Lake	51
Chippewa, Lake Steamer	27
Cincinnati	12
Cincinnati Zoo	12
Civic Center, at Columbus	35
Clarington	59
Clark County Historical Society	23
Clark Memorial State Park	23
Clear Fork (Mohican) State Park	32
Clendening Dam, Muskingum Conservancy	59
Cleveland	46
Cleveland Metropolitan Parks	47
Cleveland Museum of Art	47
Cleveland Zoo	48
Colleges	38
Columbus	34
Columbus Gallery of Fine Arts	35
Columbus Zoo	37
Coney Island	13
Conkle's Hollow State Forest Park	41
Conneaut	55
Cooper Petroglyph State Park	43
Coshocton	51
Council Rock	53
Covington	11
Crystal Lake Park, at Marion	23
Custer Monument	57
Dayton	11
Dayton Art Institute	11
Dayton Community Country Clubs	11
Dayton Public Library Museum	11
Dean State Forest	45
Defiance	9
Dover Dam, Muskingum Conservancy	51
Duncan Falls	53
Dunham Tavern, in Cleveland	49
Eagleport	53
East Harbor	30

INDEX — Continued

Points of Interest:	See Page No.
East Liverpool	56
East Reservoir	16
Edgewater Park, in Cleveland	47
Edison's Birthplace, at Milan	30
Eliza, place where she crossed ice	25
Elyria	49
Englewood Dam, Miami Conservancy	11
Erie Isle, Lake Steamer	27
Euclid Beach Park, in Cleveland	49
Fairmont Park, in Dayton	11
Fairport Harbor	54
Fallen Timbers State Park	21
Faurot Park, in Lima	9
Federal Building, at Columbus	35
Findlay	23
Flint Ridge State Park	37
Fort Amanda State Park	9
Fort Ancient State Park	10
Fort Greenville	10
Fort Hayes	35
Fort Hill State Park	25
Fort Industry, Site of old fort in Toledo	19
Fort Jefferson State Park	10
Fort Laurens State Park	51
Fort Meigs Park	19
Fort Piqua	11
Fort Recovery State Park	10
Fort St. Clair State Park	11
Fremont	21
Garfield Home, at Mentor	54
Gates Mills	49
Geauga Lake	49
Geneva-On-The-Lake	54
Georgetown	25
Girty's Island	9
Goodyear Zeppelin Air Dock	50
Grand Lake (Lake St. Mary's)	10
Grant's Birthplace, Pt. Pleasant	15
Grant's Home and schoolhouse at Georgetown	15
Greenville	11
Greenville Falls	11
Guilford Lake State Park	57
Hamilton	11
Hanging Rock	44
Harding Home and Museum, at Marion	23
Harding Memorial, at Marion	23
Harrison Memorial	15
Hayes Memorial	21
Hillsboro	25
Hockingport	53
Hocking Series of State Parks	40
Hubbard Homestead, in Ashland	33
Huntington Park Beach, in Cleveland	49
Huron	28
Independence State Park	8
Indian Caves, near Millwood	37
Indian Lake	16, 22
Interlake Yachting Association Regatta	26
Jefferson State Park	57
John Bryan State Forest Park	24
Johnson's Island	31
Kelleys Island	27
Kendall State Park	49
Kingsbury Park, at Defiance	9
Lake Idlewild	23
Lake Loramie State Park	10
Lake St. Mary's (Grand Lake)	10
Lakefront Stadium, in Cleveland	47
Lakeshore Park, in Ashtabula	54
Lakeside	30
Liberty Park, at Mansfield	33
Little Darby Creek	17
Little Miami River	17
Little Rocky State Forest Park	43
Lima	9
Logan's Elm	43
Long Lake	17
Ludlow Falls	11
Macochee Castle	23
Madonna of the Trail Monument, at Springfield	23
Mad River	17
The Mall, in Cleveland	48
Mansfield	33
Marblehead Peninsula	28
Marietta	52
Marion	23

INDEX — Continued

Points of Interest:	See Page No.
Massie's Creek Gorge	25
Maumee, City of	19
Maumee River	8, 17, 19
McConnelsville	53
McGuffy Museum	11
McIntyre Park, at Zanesville	51
McKinley Memorial, at Niles	55
McKinley Monument, at Canton	56
McKinley Park, at Marion	23
Memorial Building, in Hamilton	11
Meyers Lake	56
Miami Conservancy Dams	11
Miamisburg Mound State Park	11
Middle Park, at Mansfield	33
Midget City, at Milan	30
Milan	30
Mill Creek Park, at Youngstown	55
Milton Reservoir	55
Mohican (Clear Fork) State Park	33
Mohican River	33
Morgan's Surrender, Site	57
Mormon Temple, at Kirtland Hills	55
Mound Builders Museum, at Fort Ancient	10
Mound Builders State Park	37
Mound Cemetery, at Marietta	52
Mound City State Park, near Chillicothe	43
Mt. Airy Forest	12
Mt. Gilead State Park	33
Mt. Logan State Forest	43
Muskingum Conservancy, Main Offices at New Philadelphia	51
Atwood Dam	57
Beach City Dam	51
Bolivar Dam	51
Charles Mill Dam	33
Clendening Dam	59
Dover Dam	51
Leesville Dam	57
Mohawk Dam	51
Mohicanville Dam	51
Piedmont Dam	59
Pleasant Hill Dam	33
Senecaville Dam	59
Tappan Dam	57
Wills Creek Dam	51
Muskingum River	17, 51, 53

Points of Interest:	See Page No.
Napoleon	9
Natural Bridge	53
Nela Park, in Cleveland	48
Nelson's Ledges State Forest Park	55
Nesmith Lake	16
Nettle Lake	9
Newark	37
New Reservoir	16
Niles	55
North Lake Park, at Mansfield	33
North Perry	54
O. O. McIntyre, Boyhood Home in Gallipolis	45
Ohio Caverns	22
Ohio Stadium, at Columbus	35
Ohio State Historical Museum	35
Old Man's Cave State Park	41
Old Pioneer Blockhouse, at Mansfield	33
Olentangy River	17, 37
O'Shaughnessy Dam	17, 37
"Our House" in Gallipolis	45
Oxford	11
Packard Park, at Warren	55
Painesville	55
Paint Creek	17
Perkins Park, at Warren	55
Perry Victory Memorial Monument	26
Pickawillany Indian Village	11
Pike State Forest	25
Pioneer Park, at Zanesville	51
Piqua, City of	11
Piqua, Site of old Indian Village	23
Pleasant Hill Dam	33
Portage Lakes, near Akron,	51
Port Clinton	28
Portsmouth	44
Pottery Center of America, at East Liverpool	56
Put-in-Bay	26
Putnam Hill Park, at Zanesville	51
Pymatuning Reservoir	16, 55
Quimby Park, at Warren	55
Rankin House, at Ripley	25
Rattlesnake Creek	17

INDEX — Continued

Points of Interest: See Page No.

Renick Memorial State Monument, near Chillicothe....43
Reno Beach, in Toledo....19
Rex Lake....16
Ripley Museum, at Ripley....25
Riverside Park, at Columbus....35
Rock Bridge....43
Rock House State Forest Park....41
Rock Stall....43
Rocky Fork....17
Roller Dam, Largest in World, at Gallipolis...45
Rome Beauty Memorial, at Proctorville....45
Roosevelt Game Preserve....44
Rubber manufacturing, world's center of....50

Sandstone Quarries, largest in the world, at Amherst....49
Sandusky....28
Savannah Lakes....33
Schoenbrunn Memorial State Park....51
Scioto River....17, 37, 40
Scioto Trail State Forest....43
Seccaium Park, near Bucyrus....33
Seip Mound State Park....25
Seneca Caverns....30
Senecaville Dam, Muskingum Conservancy...59
Serpent Mound State Park....25
Seven Caves....25
Severance Hall, in Cleveland....47
Sharon Woods....15
Shawnee State Forest....45
Side Cut Canal Park....21
Snyder Park, at Springfield....23
Soldiers' Home, in Dayton....11
South Park, at Mansfield....33
Spiegel Grove State Park, at Fremont....21
Springfield....23
St. Mary's Shrine, at Carey....23
State House, at Columbus....35
State Office Buildings, at Columbus....35
Steamboat Rock....24
Steubenville....57
Sunfish Creek....59
"Switzerland of Ohio"....59

Taft Museum....13
Tappan Dam, Muskingum Conservancy....57

Points of Interest: See Page No.

Terminal Group of Buildings, in Cleveland...47
Toledo....19
Toledo Beach, in Toledo....19
Toledo Museum of Art....19
Toledo Museum of Natural History....19
Toledo Zoological Gardens....19
Tremper Mound....45
Turkeyfoot Lake....16
Turkeyfoot Rock....21
Tuscarawas River....17

Underground Railway Station....25
U. S. Coast Guard Station at Marblehead Peninsula....38
U. S. Industrial School, at Chillicothe....43
U. S. Veterans' Hospital, in Chillicothe....43
Universities....38

Van Wert....9
Vermilion....17, 38
Vermilion River....17, 38

Wakatomika Creek....17
Walbridge Park, in Toledo....19
Walhonding River....17
Walnut Park, in Ashtabula....54
Warren....55
Wellston Lake Alma State Park....43
West Liberty....23
West Reservoir....16
Western Reserve Historical Museum, in Cleveland....47
Williamson Mound State Park....25
Willow Beach, in Toledo....19
Winameg....9
Woodsfield....59
Wright Field, in Dayton....11

"Y" Bridge, at Zanesville....51

Youngstown....55

Zaleski State Forest....43
Zane Caverns....22
Zanesville....51
Zanesville Art Institute....51
Zoar Memorial State Park....51

TO THOSE who participated in the preparation of this book, The Standard Oil Company (Ohio) extends sincere thanks. The importance of this help cannot be overemphasized. "Let's Explore Ohio" never could have been made as comprehensive and as fully pictorial as it is, except for the splendid cooperation of our friends and associates throughout Ohio: State and Federal agencies, Universities, Libraries, Museums, Newspapers, Chambers of Commerce, Special Groups, and many individuals — all of whom have so willingly and actively helped in this undertaking.

SOHIO

HAVE A GOOD TIME!

The purpose of this book is to help you enjoy your car. That is the purpose of every SOHIO service. While you're exploring Ohio, we invite you to use the facilities of the convenient SOHIO stations along every road. You'll find dependable products—clean rest rooms—and courteous, helpful service to make your trip more comfortable and enjoyable. We suggest that you supplement your use of this book with SOHIO'S complete detailed road map of Ohio. You can get this map, free, at any SOHIO station.